

**PROJECT SPECIAL PROVISIONS**  
**PERMITS**

The Contractor's attention is directed to the following permits, which have been issued to the Department of Transportation by the authority granting the permit.

**PERMIT**

**AUTHORITY GRANTING THE PERMIT**

Dredge and Fill and/or  
Work in Navigable Waters (404)

U. S. Army Corps of Engineers

Water Quality (401)

Division of Environmental Management, DENR,  
State of North Carolina

TVA

Tennessee Valley Authority

The Contractor shall comply with all applicable permit conditions during construction of this project. Those conditions marked by \* are the responsibility of the department and the Contractor has no responsibility in accomplishing those conditions.

Agents of the permitting authority will periodically inspect the project for adherence to the permits.


The Contractor's attention is also directed to Articles 107-10 and 107-14 of the Standard Specifications and the following:

Should the Contractor propose to utilize construction methods (such as temporary structures or fill in waters and/or wetlands for haul roads, work platforms, cofferdams, etc.) not specifically identified in the permit (individual, general, or nationwide) authorizing the project it shall be the Contractor's responsibility to coordinate with the Engineer to determine what, if any, additional permit action is required. The Contractor shall also be responsible for initiating the request for the authorization of such construction method by the permitting agency. The request shall be submitted through the Engineer. The Contractor shall not utilize the construction method until it is approved by the permitting agency. The request normally takes approximately 60 days to process; however, no extensions of time or additional compensation will be granted for delays resulting from the Contractor's request for approval of construction methods not specifically identified in the permit.

**Where construction moratoriums are contained in a permit condition which restricts the Contractor's activities to certain times of the year, those moratoriums will apply only to the portions of the work taking place in the waters or wetlands provided that activities outside those areas is done in such a manner as to not affect the waters or wetlands.**



Tennessee Valley Authority, Suite 218, 4105 Fort Henry Drive, Kingsport, Tennessee 37663-2250



June 15, 2004

Mr. Gregory J. Thorpe, Ph.D.  
 North Carolina Department of Transportation  
 Project Development and Environmental Analysis  
 1548 Mail Service Center  
 Raleigh, North Carolina 27699-1548

Dear Mr. Thorpe:

PROPOSED BRIDGE REPLACEMENT - TIP PROJECT # ~~B-3709~~ - STATE ROUTE 1111  
 (LAUREL FORK CREEK) - WATAUGA COUNTY, NORTH CAROLINA

This is in regard to your submitted application for bridge replacement on State Route 1111 in Watauga County, North Carolina along Laurel Fork Creek.

According to the plans provided this project is to replace an existing bridge within the same alignment. In this case, the replacement would be a repetitive action within the 100 year flood plain, but not affect TVA land or landrights, nor would it be considered a new obstruction requiring approval by TVA under Section 26a of the TVA Act. Therefore, TVA has no objection to your proceeding with the proposed work if constructed and installed in accordance with the plans as submitted.

TVA assumes no liability and undertakes no obligation or duty (in tort, contract, strict liability, or otherwise) to you or to any third party for any damages to property (real or personal) or personal injuries (including death) arising out of or in any way connected with your construction, operation, or maintenance of the facility that is the subject of this letter.

Any revisions of the plans as submitted should be sent to us for review before you proceed with any modifications of the proposed work.

Thank you for your inquiry, if we can be of further assistance please call 423-239-2000.


Sincerely,

Anne W. Patrick  
 Watershed Representative  
 Holston-Cherokee-Douglas Watershed Team  
 Resource Stewardship

**123**  
**U.S. ARMY CORPS OF ENGINEERS**  
**WILMINGTON DISTRICT**

Action ID: 200520449 200520450

County: Watauga FEB 22 2005



**GENERAL PERMIT (REGIONAL AND NATIONWIDE) VERIFICATION**

Property Owner: **Gregory J. Thorpe, Ph.d**  
NCDOT / Planning & Environmental Branch

Mailing Address: **1548 Mail Service Center**  
**Raleigh, North Carolina 27699**

Telephone No.: (919) 733-3141

Authorized Agent:

Mailing Address:

Telephone No.:

Location of property (road name/number, town, etc.): **Bridge # 94 on SR 1111 located west of the intersection with NC 105, west of Boone, in Watauga County, North Carolina. The project is located adjacent to Laurel Fork Creek.**

Site Coordinates: **361152.28°N 814424.89°W**

USGS Quad: **Boone**

*TIP B-3709*

Waterway: **Laurel Fork Creek**

River Basin: **Watauga**

HUC: **06010103**

Description of projects area and activity (see page 2 for a summary of authorized impacts): Mechanized landclearing, excavation and the discharge of fill material associated with the replacement of Bridge No. 94 with a new 110 foot long core slab bridge at the same location. Traffic will be maintained on a culverted one lane onsite detour during construction. The project will not permanently impact any jurisdictional stream channel, but will temporarily impact 0.03 acre of open waters as a result of a temporary caseway and three culvert pipes associated with the construction of a temporary on-site detour. **CONDITION: All recommendations (except request for a temporary detour bridge instead of a temporary detour caseway fill) in the attached letter, from the North Carolina Wildlife Resources Commission dated February 2, 2005, are hereby incorporated as special conditions of this permit.**

Applicable Law:  Section 404 (Clean Water Act, 33 USC 1344)  
 Section 10 (Rivers and Harbors Act, 33 USC 403)

Authorization: **Nationwide or Regional General Permit Number(s): 03 33**

Your work is authorized by the above referenced permit provided it is accomplished in strict accordance with the attached conditions and your submitted plans. Any violation of the attached conditions or deviation from your submitted plans may subject the permittee to a stop work order, a restoration order and/or appropriate legal action.

This verification will remain valid until the expiration date identified below unless the nationwide authorization is modified, suspended or revoked. If, prior to the expiration date identified below, the nationwide permit authorization is reissued and/or modified, this verification will remain valid until the expiration date identified below, provided it complies with all requirements of the modified nationwide permit. If the nationwide permit authorization expires or is suspended, revoked, or is modified, such that the activity would no longer comply with the terms and conditions of the nationwide permit, activities which have commenced (i.e., are under construction) or are under contract to commence in reliance upon the nationwide permit, will remain authorized provided the activity is completed within twelve months of the date of the nationwide permit's expiration, modification or revocation, unless discretionary authority has been exercised on a case-by-case basis to modify, suspend or revoke the authorization.

Activities subject to Section 404 (as indicated above) may also require an individual Section 401 Water Quality Certification. You should contact the NC Division of Water Quality (telephone (919) 733-1786) to determine Section 401 requirements.

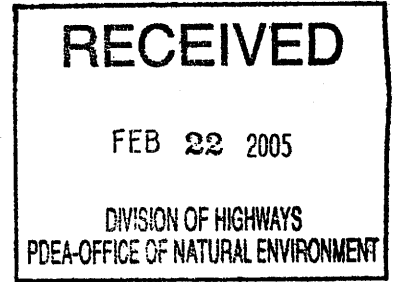
For activities occurring within the twenty coastal counties subject to regulation under the Coastal Area Management Act (CAMA), prior to beginning work you must contact the N.C. Division of Coastal Management.

This Department of the Army verification does not relieve the permittee of the responsibility to obtain any other required Federal, State or local approvals/permits.

If there are any questions regarding this verification, any of the conditions of the Permit, or the Corps of Engineers regulatory program, please contact **John Thomas** at telephone (919) 876-8441, ext 25.

Corps Regulatory Official John S. Allen Date: 02/14/2005 Verification Expiration Date: 02/14/2007

Copy Furnished:



**WILMINGTON DISTRICT  
POST-CONSTRUCTION COMPLIANCE FORM**

**Action ID Number: 200520449 200520450**

**County: Watauga**

**Permittee: Gregory J. Thorpe, Ph.d**

**Date Permit Issued: 02/14/2005**

**Project Manager: John Thomas**

**X Upon completion of the activity authorized by this permit and any mitigation required by the permit, sign this certification and return it to the following address:**

**US Army Corps Of Engineers  
Wilmington District  
Raleigh Regulatory Field Office  
6508 Falls Of The Neuse Road  
Suite 120  
Raleigh, North Carolina 27615**

**Please note that your permitted activity is subject to a compliance inspection by a U. S. Army Corps of Engineers representative. If you fail to comply with this permit you are subject to permit suspension, modification, or revocation.**

**I hereby certify that the work authorized by the above referenced permit has been completed in accordance with the terms and condition of the said permit, and required mitigation was completed in accordance with the permit conditions.**

\_\_\_\_\_  
**Signature of Permittee**

\_\_\_\_\_  
**Date**

**NOTIFICATION OF ADMINISTRATIVE APPEAL OPTIONS AND PROCESS AND  
REQUEST FOR APPEAL**

<b>Applicant: Gregory J. Thorpe, Ph.d</b>	<b>File Number: 200520449</b>	<b>Date: 02/14/2005</b>
<b>Attached is:</b>		<b>See Section below</b>
<input type="checkbox"/>	<b>INITIAL PROFFERED PERMIT (Standard Permit or Letter of permission)</b>	<b>A</b>
<input type="checkbox"/>	<b>PROFFERED PERMIT (Standard Permit or Letter of permission)</b>	<b>B</b>
<input type="checkbox"/>	<b>PERMIT DENIAL</b>	<b>C</b>
<input checked="" type="checkbox"/>	<b>APPROVED JURISDICTIONAL DETERMINATION</b>	<b>D</b>
<input type="checkbox"/>	<b>PRELIMINARY JURISDICTIONAL DETERMINATION</b>	<b>E</b>

**SECTION I -** The following identifies your rights and options regarding an administrative appeal of the above decision. Additional information may be found at <http://www.usace.army.mil/inet/functions/cw/ccwo/reg> or Corps regulations at 33 CFR Part 331.

**A: INITIAL PROFFERED PERMIT:** You may accept or object to the permit.

- **ACCEPT:** If you received a Standard Permit, you may sign the permit document and return it to the district engineer for final authorization. If you received a Letter of Permission (LOP), you may accept the LOP and your work is authorized. Your signature on the Standard Permit or acceptance of the LOP means that you accept the permit in its entirety, and waive all rights to appeal the permit, including its terms and conditions, and approved jurisdictional determinations associated with the permit.
- **OBJECT:** If you object to the permit (Standard or LOP) because of certain terms and conditions therein, you may request that the permit be modified accordingly. You must complete Section II of this form and return the form to the district engineer. Your objections must be received by the district engineer within 60 days of the date of this notice, or you will forfeit your right to appeal the permit in the future. Upon receipt of your letter, the district engineer will evaluate your objections and may: (a) modify the permit to address all of your concerns, (b) modify the permit to address some of your objections, or (c) not modify the permit having determined that the permit should be issued as previously written. After evaluating your objections, the district engineer will send you a proffered permit for your reconsideration, as indicated in Section B below.

**B: PROFFERED PERMIT:** You may accept or appeal the permit

- **ACCEPT:** If you received a Standard Permit, you may sign the permit document and return it to the district engineer for final authorization. If you received a Letter of Permission (LOP), you may accept the LOP and your work is authorized. Your signature on the Standard Permit or acceptance of the LOP means that you accept the permit in its entirety, and waive all rights to appeal the permit, including its terms and conditions, and approved jurisdictional determinations associated with the permit.
- **APPEAL:** If you choose to decline the proffered permit (Standard or LOP) because of certain terms and conditions therein, you may appeal the declined permit under the Corps of Engineers Administrative Appeal Process by completing Section II of this form and sending the form to the division engineer. This form must be received by the division engineer within 60 days of the date of this notice.

**C: PERMIT DENIAL:** You may appeal the denial of a permit under the Corps of Engineers Administrative Appeal Process by completing Section II of this form and sending the form to the division engineer. This form must be received by the division engineer within 60 days of the date of this notice.

**D: APPROVED JURISDICTIONAL DETERMINATION:** You may accept or appeal the approved JD or provide new information.

- **ACCEPT:** You do not need to notify the Corps to accept an approved JD. Failure to notify the Corps within 60 days of the date of this notice, means that you accept the approved JD in its entirety, and waive all rights to appeal the approved JD.
- **APPEAL:** If you disagree with the approved JD, you may appeal the approved JD under the Corps of Engineers Administrative Appeal Process by completing Section II of this form and sending the form to the division engineer. This form must be received by the division engineer within 60 days of the date of this notice.

**E: PRELIMINARY JURISDICTIONAL DETERMINATION:** You do not need to respond to the Corps regarding the preliminary JD. The Preliminary JD is not appealable. If you wish, you may request an approved JD (which may be appealed), by contacting the Corps district for further instruction. Also you may provide new information for further consideration by the Corps to reevaluate the JD.

**SECTION II - REQUEST FOR APPEAL or OBJECTIONS TO AN INITIAL PROFFERED PERMIT**

**REASONS FOR APPEAL OR OBJECTIONS:** (Describe your reasons for appealing the decision or your objections to an initial proffered permit in clear concise statements. You may attach additional information to this form to clarify where your reasons or objections are addressed in the administrative record.)

**ADDITIONAL INFORMATION:** The appeal is limited to a review of the administrative record, the Corps memorandum for the record of the appeal conference or meeting, and any supplemental information that the review officer has determined is needed to clarify the administrative record. Neither the appellant nor the Corps may add new information or analyses to the record. However, you may provide additional information to clarify the location of information that is already in the administrative record.

**POINT OF CONTACT FOR QUESTIONS OR INFORMATION:**

If you have questions regarding this decision and/or the appeal process you may contact:

John Thomas  
Raleigh Regulatory Field Office  
US Army Corps of Engineers  
6508 Falls of the Neuse Road, Suite 120  
Raleigh, North Carolina 27615

If you only have questions regarding the appeal process you may also contact:

Mr. ~~Arthur Middleton~~, Administrative Appeal Review  
Officer *Mike Bell*  
CESAD-ET-CO-R  
U.S. Army Corps of Engineers, South Atlantic Division  
60 Forsyth Street, Room 9M15  
Atlanta, Georgia 30303-8801

**RIGHT OF ENTRY:** Your signature below grants the right of entry to Corps of Engineers personnel, and any government consultants, to conduct investigations of the project site during the course of the appeal process. You will be provided a 15 day notice of any site investigation, and will have the opportunity to participate in all site investigations.

Signature of appellant or agent.	Date:	Telephone number:
----------------------------------	-------	-------------------

**DIVISION ENGINEER:**

**Commander**  
U.S. Army Engineer Division, South Atlantic  
60 Forsyth Street, Room 9M15  
Atlanta, Georgia 30303-3490



## ☒ North Carolina Wildlife Resources Commission ☒

Richard B. Hamilton, Executive Director

# COPY

**TO:** John T. Thomas, Jr., NCDOT Coordinator  
Raleigh Regulatory Field Office, USACE

**FROM:** Marla Chambers, Western NCDOT Permit Coordinator  
Habitat Conservation Program, NCWRC

**DATE:** February 2, 2005

**SUBJECT:** Review of the Categorical Exclusion document and Section 404 and 401 Permit application by NCDOT to replace Bridge No. 94 on SR 1111 (Old Danner Road) over Laurel Fork Creek, Watauga County, North Carolina. TIP No. B-3709.

North Carolina Department of Transportation (NCDOT) has submitted an application to obtain a Section 404 Permit from the U.S. Army Corps of Engineers (USACE) and a 401 Water Quality Certification from the Division of Water Quality (NCDWQ). Staff biologists with the North Carolina Wildlife Resources Commission (NCWRC) have reviewed the Categorical Exclusion and information provided. These comments are provided in accordance with the provisions of the National Environmental Policy Act (42 U.S.C. 4332(2)(c)) and the Fish and Wildlife Coordination Act (48 Stat. 401, as amended; 16 U.S.C. 661-667d).

The NCDOT proposes to replace Bridge No. 94 on SR 1111 (Old Danner Road), a dead end road, over Laurel Fork Creek with a new bridge on existing alignment. Traffic will be maintained on a one-lane temporary onsite detour just south of the existing structure and will consist of three 96" culvert pipes. In addition, a temporary causeway will be used, consisting of Class II riprap, for a combined total of 0.03 acres of temporary impacts. No wetland impacts are expected and no bents will be placed in the stream. Laurel Fork Creek, classified as C Tr, supports wild brown and rainbow trout and it joins the Watauga River, classified B Tr HQW, less than 0.5 miles downstream of the study area. The green floater (*Lasmigona subviridis*), a Federal Species of Concern and state Endangered mussel, inhabits the Watauga River downstream.

NCDOT indicates Design Standards for Sensitive Watersheds will be followed and they will adhere to the trout moratorium from October 15 through April 15 for this project. We



concur with and appreciate the efforts and commitments made by NCDOT to protect these valuable and sensitive resources. We are, however, concerned with the impacts to the stream channel, banks, and riparian area as a result of the use of pipes and fill for the onsite detour, which could result in long term impacts and instability. The substrate is dominated by boulder and bedrock and considerable disturbance is expected to install and remove the temporary pipes. NCWRC recommends a detour bridge to minimize impacts. If culvert pipes are used, the stream channel, banks, and riparian area must be restored using natural materials, not riprap, and examined after a bankfull event to ensure stability.

NCWRC can concur with the issuance of Section 404 and 401 permits provided that the following conditions are implemented:

1. In-stream work and land disturbance within the 25-foot wide buffer zone are prohibited during the trout spawning seasons of October 15 through April 15 to protect the egg and fry stages of trout.
2. Sediment and erosion control measures shall adhere to the design standards for sensitive watersheds (15A NCAC 4B .0124 (a)-(d)) and be strictly maintained until project completion to avoid impacts to downstream aquatic resources. Temporary or permanent herbaceous vegetation should be planted on all bare soil **as soon as possible** and within 10 days (20 calendar days maximum) of ground disturbing activities to provide long-term erosion control. Tall fescue should not be used in riparian areas. We encourage NCDOT to utilize onsite vegetation and materials for streambank stabilization when practicable. Erosion control matting should be used in riparian areas, instead of straw mulch and well anchored with 12" staples or 12" wooden survey stakes.
3. Use a detour bridge to minimize impacts, if practicable. If culvert pipes are used, restore the stream channel, banks, and riparian area using natural materials, not riprap, and examine after a bankfull event to ensure stability. The natural floodplain elevations and functions should be restored.
4. Discharge of materials into the stream from demolition of the old bridge should be avoided as much as practicable. Any materials that inadvertently reach the stream should be removed.
5. The natural dimension, pattern, and profile of the stream above and below the crossing should not be modified by widening the stream channel or changing the depth of the stream.
6. Removal of vegetation in riparian areas should be minimized. Native trees and shrubs should be planted along the streambanks to reestablish the riparian zone and to provide long-term erosion control.
7. Grading and backfilling should be minimized, and tree and shrub growth should be retained if possible to ensure long term availability of shoreline cover for fish and wildlife. Backfill materials should be obtained from upland sites.

8. Only clean, sediment-free rock should be used as temporary fill, and should be removed without excessive disturbance of the natural stream bottom when construction is completed. The detour structures should not block fish passage.
9. Riprap placed for bank stabilization should be limited to the streambank below the high water mark, and vegetation should be used for stabilization above the high water elevation.
10. Stormwater, including deck drainage, should be directed to buffer areas or retention basins and should not be routed directly into the stream.
11. If concrete will be used during construction, work must be accomplished so that wet (uncured) concrete does not contact surface waters. This will lessen the chance of altering the water chemistry and causing a fish kill.
12. Discharging hydroseeding mixtures and washing out hydroseeders and other equipment in or adjacent to surface waters is strictly prohibited.
13. Heavy equipment should be operated from the bank rather than in the stream channel whenever possible in order to minimize sedimentation and reduce the likelihood of introducing other pollutants into the stream. All mechanized equipment operated near surface waters should be inspected and maintained regularly to prevent contamination of surface waters from fuels, lubricants, hydraulic fluids or other toxic materials.

Thank you for the opportunity to review and comment on this project. If you have any questions regarding these comments, please contact me at (704) 485-2384.

cc: Marella Buncick, USFWS  
Brian Wrenn, NCDWQ  
Sarah McRae, NCNHP

**NATIONWIDE PERMIT 3  
DEPARTMENT OF THE ARMY  
CORPS OF ENGINEERS  
FINAL NOTICE OF ISSUANCE AND MODIFICATION OF NATIONWIDE PERMITS  
FEDERAL REGISTER  
AUTHORIZED MARCH 18 2002**

**Maintenance:** Activities related to

1 The repair rehabilitation or replacement of any previously authorized, currently serviceable structure or fill or of any currently serviceable structure or fill authorized by 33 CFR 330.3 provided that the structure or fill is not to be put to uses differing from those uses specified or contemplated for it in the original permit or the most recently authorized modification. Minor deviations in the structure's configuration or filled area including those due to changes in materials, construction techniques, or current construction codes or safety standards which are necessary to make repair, rehabilitation, or replacement are permitted provided the adverse environmental effects resulting from such repair, rehabilitation, or replacement are minimal. Currently serviceable means useable as is or with some maintenance but not so degraded as to essentially require reconstruction. This nationwide permit authorizes the repair, rehabilitation, or replacement of those structures or fills destroyed or damaged by storms, floods, fire, or other discrete events provided the repair, rehabilitation, or replacement is commenced or is under contract to commence within two years of the date of their destruction or damage. In cases of catastrophic events such as hurricanes or tornadoes, this two year limit may be waived by the District Engineer provided the permittee can demonstrate funding, contract, or other similar delays.

2 Discharges of dredged or fill material including excavation into all waters of the United States to remove accumulated sediments and debris in the vicinity of and within existing structures (e.g., bridges, culverted road crossings, water intake structures, etc.) and the placement of new or additional rip rap to protect the structure provided the permittee notifies the District Engineer in accordance with General Condition 13. The removal of sediment is limited to the minimum necessary to restore the waterway in the immediate vicinity of the structure to the approximate dimensions that existed when the structure was built but cannot extend further than 200 feet in any direction from the structure. The placement of rip rap must be the minimum necessary to protect the structure or to ensure the safety of the structure. All excavated materials must be deposited and retained in an upland area unless otherwise specifically approved by the District Engineer under separate authorization. Any bank stabilization measures not directly associated with the structure will require a separate authorization from the District Engineer.

3 Discharges of dredged or fill material including excavation into all waters of the United States for activities associated with the restoration of upland areas damaged by a storm flood or other discrete event including the construction placement or installation of upland protection structures and minor dredging to remove obstructions in waters of the United States (Uplands lost as a result of a storm flood or other discrete event can be replaced without a Section 404 permit provided the uplands are restored to their original pre event location This NWP is for the activities in waters of the United States associated with the replacement of the uplands ) The permittee must notify the District Engineer in accordance with General Condition 13 within 12 months of the date of the damage and the work must commence or be under contract to commence within two years of the date of the damage The permittee should provide evidence such as a recent topographic survey or photographs to justify the extent of the proposed restoration The restoration of the damaged areas cannot exceed the contours or ordinary high water mark that existed prior to the damage The District Engineer retains the right to determine the extent of the pre existing conditions and the extent of any restoration work authorized by this permit Minor dredging to remove obstructions from the adjacent waterbody is limited to 50 cubic yards below the plane of the ordinary high water mark and is limited to the amount necessary to restore the pre existing bottom contours of the waterbody The dredging may not be done primarily to obtain fill for any restoration activities The discharge of dredged or fill material and all related work needed to restore the upland must be part of a single and complete project This permit cannot be used in conjunction with NWP 18 or NWP 19 to restore damaged upland areas This permit cannot be used to reclaim historic lands lost over an extended period to normal erosion processes

This permit does not authorize maintenance dredging for the primary purpose of navigation and beach restoration This permit does not authorize new stream channelization or stream relocation projects Any work authorized by this permit must not cause more than minimal degradation of water quality more than minimal changes to the flow characteristics of the stream or increase flooding (See General Conditions 9 and 21) (Sections 10 and 404)

**Note:** This NWP authorizes the repair rehabilitation or replacement of any previously authorized structure or fill that does not qualify for the Section 404(f) exemption for maintenance

NATIONWIDE PERMIT GENERAL CONDITIONS

The following General Conditions must be followed in order for any authorization by a NWP to be valid

1 Navigation No activity may cause more than a minimal adverse effect on navigation

2 Proper Maintenance Any structure or fill authorized shall be properly maintained including maintenance to ensure public safety

3 Soil Erosion and Sediment Controls Appropriate soil erosion and sediment controls must be used and maintained in effective operating condition during construction and all exposed soil and other fills as well as any work below the ordinary high water mark or high tide line must be permanently stabilized at the earliest practicable date Permittees are encouraged to perform work within waters of the United States during periods of low flow or no flow

4 Aquatic Life Movements No activity may substantially disrupt the necessary life cycle movements of those species of aquatic life indigenous to the waterbody including those species that normally migrate through the area unless the activity's primary purpose is to impound water Culverts placed in streams must be installed to maintain low flow conditions

5 Equipment Heavy equipment working in wetlands must be placed on mats or other measures must be taken to minimize soil disturbance

6 Regional and Case By Case Conditions The activity must comply with any regional conditions that may have been added by the Division Engineer (see 33 CFR 330.4(e)) and with any case specific conditions added by the Corps or by the state or tribe in its Section 401 Water Quality Certification and Coastal Zone Management Act consistency determination

7 Wild and Scenic Rivers No activity may occur in a component of the National Wild and Scenic River System or in a river officially designated by Congress as a study river for possible inclusion in the system while the river is in an official study status unless the appropriate Federal agency with direct management responsibility for such river has determined in writing that the proposed activity will not adversely affect the Wild and Scenic River designation or study status Information on Wild and Scenic Rivers may be obtained from the appropriate Federal land management agency in the area (e.g. National Park Service U.S. Forest Service Bureau of Land Management U.S. Fish and Wildlife Service)

8 Tribal Rights No activity or its operation may impair reserved tribal rights including but not limited to reserved water rights and treaty fishing and hunting rights

9 Water Quality

a In certain states and tribal lands an individual 401 Water Quality Certification must be obtained or waived (See 33 CFR 330.4(c))

b For NWP's 12, 14, 17, 18, 32, 39, 40, 42, 43, and 44 where the state or tribal 401 certification (either generically or individually) does not require or approve water quality management measures the permittee must provide water quality management measures that will ensure that the authorized work does not result in more than minimal degradation of water quality (or the Corps determines that compliance with state or local standards where applicable will ensure no more than minimal adverse effect on water quality) An important component of water quality management includes stormwater management that minimizes degradation of the downstream aquatic system including water quality (refer to General Condition 21 for stormwater management requirements) Another important component of water quality management is the establishment and maintenance of vegetated buffers next to open waters including streams (refer to General Condition 19 for vegetated buffer requirements for the NWP's)

This condition is only applicable to projects that have the potential to affect water quality While appropriate measures must be taken in most cases it is not necessary to conduct detailed studies to identify such measures or to require monitoring

10 Coastal Zone Management In certain states an individual state coastal zone management consistency concurrence must be obtained or waived (see 33 CFR 330.4(d))

#### 11 Endangered Species

a No activity is authorized under any NWP which is likely to jeopardize the continued existence of a threatened or endangered species or a species proposed for such designation as identified under the Federal Endangered Species Act (ESA) or which will destroy or adversely modify the critical habitat of such species Non federal permittees shall notify the District Engineer if any listed species or designated critical habitat might be affected or is in the vicinity of the project or is located in the designated critical habitat and shall not begin work on the activity until notified by the District Engineer that the requirements of the ESA have been satisfied and that the activity is authorized For activities that may affect Federally listed endangered or threatened species or designated critical habitat the notification must include the name(s) of the endangered or threatened species that may be affected by the proposed work or that utilize the designated critical habitat that may be affected by the proposed work As a result of formal or informal consultation with the FWS or NMES the District Engineer may add species specific regional endangered species conditions to the NWP's

b Authorization of an activity by a NWP does not authorize the take of a threatened or endangered species as defined under the ESA In the absence of separate authorization (e.g. an ESA Section 10 Permit a Biological Opinion with incidental take provisions etc.) from the USFWS or the NMIS both lethal and non lethal takes of protected species are in violation of the ESA Information on the location of threatened and endangered species and their critical habitat can be obtained directly from the offices of the USFWS and NMFS or their World Wide

Web pages at <http://www.fws.gov/r9endspp/endspp.html> and <http://www.nfms.noaa.gov/protres/overview/es.html> respectively

12 **Historic Properties** No activity that may affect historic properties listed or eligible for listing in the National Register of Historic Places is authorized until the District Engineer has complied with the provisions of 33 CFR part 325 Appendix C. The prospective permittee must notify the District Engineer if the authorized activity may affect any historic properties listed, determined to be eligible or which the prospective permittee has reason to believe may be eligible for listing on the National Register of Historic Places and shall not begin the activity until notified by the District Engineer that the requirements of the National Historic Preservation Act have been satisfied and that the activity is authorized. Information on the location and existence of historic resources can be obtained from the State Historic Preservation Office and the National Register of Historic Places (see 33 CFR 330.4(g)). For activities that may affect historic properties listed in or eligible for listing in the National Register of Historic Places the notification must state which historic property may be affected by the proposed work or include a vicinity map indicating the location of the historic property.

13 **Notification**

a **Timing** where required by the terms of the NWP the prospective permittee must notify the District Engineer with a preconstruction notification (PCN) as early as possible. The District Engineer must determine if the notification is complete within 30 days of the date of receipt and can request additional information necessary to make the PCN complete only once. However, if the prospective permittee does not provide all of the requested information then the District Engineer will notify the prospective permittee that the notification is still incomplete and the PCN review process will not commence until all of the requested information has been received by the District Engineer. The prospective permittee shall not begin the activity.

1. Until notified in writing by the District Engineer that the activity may proceed under the NWP with any special conditions imposed by the District or Division Engineer or

2. If notified in writing by the District or Division Engineer that an Individual Permit is required or

3. Unless 45 days have passed from the District Engineer's receipt of the complete notification and the prospective permittee has not received written notice from the District or Division Engineer. Subsequently the permittee's right to proceed under the NWP may be modified, suspended, or revoked only in accordance with the procedure set forth in 33 CFR 330.5(d)(2).

b **Contents of Notification** The notification must be in writing and include the following information:

1. Name, address and telephone numbers of the prospective permittee

2. Location of the proposed project

3 Brief description of the proposed project the project's purpose direct and indirect adverse environmental effects the project would cause any other NWP(s) Regional General Permit(s) or Individual Permit(s) used or intended to be used to authorize any part of the proposed project or any related activity Sketches should be provided when necessary to show that the activity complies with the terms of the NWP (Sketches usually clarify the project and when provided result in a quicker decision )

4 For NWPs 7 12 14 18 21 34 38 39 40 41 42 and 43 the PCN must also include a delineation of affected special aquatic sites including wetlands vegetated shallows (e.g. submerged aquatic vegetation seagrass beds) and riffle and pool complexes (see paragraph 13(f))

5 For NWP 7 (Cutfall Structures and Maintenance) the PCN must include information regarding the original design capacities and configurations of those areas of the facility where maintenance dredging or excavation is proposed

6 For NWP 14 (Linear Transportation Projects) the PCN must include a compensatory mitigation proposal to offset permanent losses of waters of the US and a statement describing how temporary losses of waters of the US will be minimized to the maximum extent practicable

7 For NWP 21 (Surface Coal Mining Activities) the PCN must include an Office of Surface Mining (OSM) or state approved mitigation plan if applicable To be authorized by this NWP the District Engineer must determine that the activity complies with the terms and conditions of the NWP and that the adverse environmental effects are minimal both individually and cumulatively and must notify the project sponsor of this determination in writing

8 For NWP 27 (Stream and Wetland Restoration Activities) the PCN must include documentation of the prior condition of the site that will be reverted by the permittee

9 For NWP 29 (Single Family Housing) the PCN must also include

- i Any past use of this NWP by the Individual Permittee and/or the permittee's spouse
- ii A statement that the single family housing activity is for a personal residence of the permittee
- iii A description of the entire parcel including its size and a delineation of wetlands For the purpose of this NWP parcels of land measuring  $\frac{1}{4}$  acre or less will not require a formal on site delineation However the applicant shall provide an indication of where the wetlands are and the amount of wetlands that exists on the property For parcels greater than  $\frac{1}{4}$  acre in size formal wetland delineation must be prepared in accordance with the current method required by the Corps (See paragraph 13(f))



iv A written description of all land (including if available legal descriptions) owned by the prospective permittee and/or the prospective permittee's spouse within a one mile radius of the parcel in any form of ownership (including any land owned as a partner corporation joint tenant co tenant or as a tenant by the entirety) and any land on which a purchase and sale agreement or other contract for sale or purchase has been executed

10 For NWP 31 (Maintenance of Existing Flood Control Facilities) the prospective permittee must either notify the District Engineer with a PCN prior to each maintenance activity or submit a five year (or less) maintenance plan In addition the PCN must include all of the following

i Sufficient baseline information identifying the approved channel depths and configurations and existing facilities Minor deviations are authorized provided the approved flood control protection or drainage is not increased

ii A delineation of any affected special aquatic sites including wetlands and

iii Location of the dredged material disposal site

11 For NWP 33 (Temporary Construction Access and Dewatering) the PCN must also include a restoration plan of reasonable measures to avoid and minimize adverse effects to aquatic resources

12 For NWPs 39 43 and 44 the PCN must also include a written statement to the District Engineer explaining how avoidance and minimization for losses of waters of the US were achieved on the project site

13 For NWP 39 and NWP 42 the PCN must include a compensatory mitigation proposal to offset losses of waters of the US or justification explaining why compensatory mitigation should not be required For discharges that cause the loss of greater than 300 linear feet of an intermittent stream bed to be authorized the District Engineer must determine that the activity complies with the other terms and conditions of the NWP determine adverse environmental effects are minimal both individually and cumulatively and waive the limitation on stream impacts in writing before the permittee may proceed

14 For NWP 40 (Agricultural Activities) the PCN must include a compensatory mitigation proposal to offset losses of waters of the US This NWP does not authorize the relocation of greater than 300 linear feet of existing serviceable drainage ditches constructed in non tidal streams unless for drainage ditches constructed in intermittent nontidal streams the District Engineer waives this criterion in writing and the District Engineer has determined that the project complies with all terms and conditions of this NWP and that any adverse impacts of the project on the aquatic environment are minimal both individually and cumulatively

15 For NWP 43 (Stormwater Management Facilities) the PCN must include for the construction of new stormwater management facilities, a maintenance plan (in accordance with state and local requirements if applicable) and a compensatory mitigation proposal to offset

losses of waters of the US For discharges that cause the loss of greater than 300 linear feet of an intermittent stream bed to be authorized the District Engineer must determine that the activity complies with the other terms and conditions of the NWP determine adverse environmental effects are minimal both individually and cumulatively and waive the limitation on stream impacts in writing before the permittee may proceed

16 For NWP 44 (Mining Activities) the PCN must include a description of all waters of the US adversely affected by the project a description of measures taken to minimize adverse effects to waters of the US a description of measures taken to comply with the criteria of the NWP and a reclamation plan (for all aggregate mining activities in isolated waters and non tidal wetlands adjacent to headwaters and any hard rock/mineral mining activities)

17 For activities that may adversely affect Federally listed endangered or threatened species the PCN must include the name(s) of those endangered or threatened species that may be affected by the proposed work or utilize the designated critical habitat that may be affected by the proposed work and

18 For activities that may affect historic properties listed in or eligible for listing in the National Register of Historic Places the PCN must state which historic property may be affected by the proposed work or include a vicinity map indicating the location of the historic property

c Form of Notification The standard Individual Permit application form (Form ENG 4345) may be used as the notification but must clearly indicate that it is a PCN and must include all of the information required in (b) (1) (18) of General Condition 13 A letter containing the requisite information may also be used

d District Engineer's Decision In reviewing the PCN for the proposed activity the District Engineer will determine whether the activity authorized by the NWP will result in more than minimal individual or cumulative adverse environmental effects or may be contrary to the public interest The prospective permittee may submit a proposed mitigation plan with the PCN to expedite the process The District Engineer will consider any proposed compensatory mitigation the applicant has included in the proposal in determining whether the net adverse environmental effects to the aquatic environment of the proposed work are minimal If the District Engineer determines that the activity complies with the terms and conditions of the NWP and that the adverse effects on the aquatic environment are minimal after considering mitigation the District Engineer will notify the permittee and include any conditions the District Engineer deems necessary The District Engineer must approve any compensatory mitigation proposal before the permittee commences work If the prospective permittee is required to submit a compensatory mitigation proposal with the PCN the proposal may be either conceptual or detailed If the prospective permittee elects to submit a compensatory mitigation plan with the PCN the District Engineer will expeditiously review the proposed compensatory mitigation plan The District Engineer must review the plan within 45 days of receiving a complete PCN and determine whether the conceptual or specific proposed mitigation would ensure no more than minimal adverse effects on the aquatic environment If the net adverse effects of the project on the aquatic environment (after consideration of the compensatory mitigation proposal) are

determined by the District Engineer to be minimal the District Engineer will provide a timely written response to the applicant. The response will state that the project can proceed under the terms and conditions of the NWP.

If the District Engineer determines that the adverse effects of the proposed work are more than minimal then the District Engineer will notify the applicant either

1 That the project does not qualify for authorization under the NWP and instruct the applicant on the procedures to seek authorization under an Individual Permit

2 that the project is authorized under the NWP subject to the applicant's submission of a mitigation proposal that would reduce the adverse effects on the aquatic environment to the minimal level or

3 that the project is authorized under the NWP with specific modifications or conditions. Where the District Engineer determines that mitigation is required to ensure no more than minimal adverse effects occur to the aquatic environment the activity will be authorized within the 45 day PCN period. The authorization will include the necessary conceptual or specific mitigation or a requirement that the applicant submit a mitigation proposal that would reduce the adverse effects on the aquatic environment to the minimal level. When conceptual mitigation is included or a mitigation plan is required under item (2) above no work in waters of the US will occur until the District Engineer has approved a specific mitigation plan.

e Agency Coordination. The District Engineer will consider any comments from Federal and state agencies concerning the proposed activity's compliance with the terms and conditions of the NWPs and the need for mitigation to reduce the project's adverse environmental effects to a minimal level.

For activities requiring notification to the District Engineer that result in the loss of greater than 1/2 acre of waters of the US the District Engineer will provide immediately (e.g. via facsimile transmission, overnight mail, or other expeditious manner) a copy to the appropriate Federal or state offices (USFWS, state natural resource or water quality agency, EPA, State Historic Preservation Officer (SHPO) and, if appropriate, the NMFS). With the exception of NWP 37, these agencies will then have 10 calendar days from the date the material is transmitted to telephone or fax the District Engineer notice that they intend to provide substantive site specific comments. If so contacted by an agency the District Engineer will wait an additional 15 calendar days before making a decision on the notification. The District Engineer will fully consider agency comments received within the specified time frame but will provide no response to the resource agency except as provided below. The District Engineer will indicate in the administrative record associated with each notification that the resource agencies' concerns were considered. As required by section 305(b)(4)(B) of the Magnuson Stevens Fishery Conservation and Management Act, the District Engineer will provide a response to NMFS within 30 days of receipt of any Essential Fish Habitat conservation recommendations. Applicants are encouraged to provide the Corps multiple copies of notifications to expedite agency notification.

f Wetland Delineations Wetland delineations must be prepared in accordance with the current method required by the Corps (For NWP 29 see paragraph (b)(9)(iii) for parcels less than (1/4\ acre in size) The permittee may ask the Corps to delineate the special aquatic site There may be some delay if the Corps does the delineation Furthermore the 45 day period will not start until the wetland delineation has been completed and submitted to the Corps where appropriate

14 Compliance Certification Every permittee who has received NWP verification from the Corps will submit a signed certification regarding the completed work and any required mitigation The certification will be forwarded by the Corps with the authorization letter and will include

a A statement that the authorized work was done in accordance with the Corps authorization including any general or specific conditions

b A statement that any required mitigation was completed in accordance with the permit conditions and

c The signature of the permittee certifying the completion of the work and mitigation

15 Use of Multiple Nationwide Permits The use of more than one NWP for a single and complete project is prohibited except when the acreage loss of waters of the US authorized by the NWPs does not exceed the acreage limit of the NWP with the highest specified acreage limit (e g if a road crossing over tidal waters is constructed under NWP 14 with associated bank stabilization authorized by NWP 13 the maximum acreage loss of waters of the US for the total project cannot exceed \ 1/3\ acre)

16 Water Supply Intakes No activity including structures and work in navigable waters of the US or discharges of dredged or fill material may occur in the proximity of a public water supply intake except where the activity is for repair of the public water supply intake structures or adjacent bank stabilization

17 Shellfish Beds No activity including structures and work in navigable waters of the US or discharges of dredged or fill material may occur in areas of concentrated shellfish populations unless the activity is directly related to a shellfish harvesting activity authorized by NWP 4

18 Suitable Material No activity including structures and work in navigable waters of the US or discharges of dredged or fill material may consist of unsuitable material (e g trash debris car bodies asphalt etc ) and material used for construction or discharged must be free from toxic pollutants in toxic amounts (see section 307 of the CWA)

19 Mitigation The District Engineer will consider the factors discussed below when determining the acceptability of appropriate and practicable mitigation necessary to offset adverse effects on the aquatic environment that are more than minimal

a The project must be designed and constructed to avoid and minimize adverse effects to waters of the US to the maximum extent practicable at the project site (i.e. on site)

b Mitigation in all its forms (avoiding minimizing rectifying reducing or compensating) will be required to the extent necessary to ensure that the adverse effects to the aquatic environment are minimal

c Compensatory mitigation at a minimum one for one ratio will be required for all wetland impacts requiring a PCN unless the District Engineer determines in writing that some other form of mitigation would be more environmentally appropriate and provides a project specific waiver of this requirement Consistent with National policy the District Engineer will establish a preference for restoration of wetlands as compensatory mitigation with preservation used only in exceptional circumstances

d Compensatory mitigation (i.e. replacement or substitution of aquatic resources for those impacted) will not be used to increase the acreage losses allowed by the acreage limits of some of the NWPs For example  $\frac{1}{4}$  acre of wetlands cannot be created to change a  $\frac{3}{4}$  acre loss of wetlands to a  $\frac{1}{2}$  acre loss associated with NWP 39 verification However  $\frac{1}{2}$  acre of created wetlands can be used to reduce the impacts of a  $\frac{1}{2}$  acre loss of wetlands to the minimum impact level in order to meet the minimal impact requirement associated with NWPs

e To be practicable the mitigation must be available and capable of being done considering costs existing technology and logistics in light of the overall project purposes Examples of mitigation that may be appropriate and practicable include but are not limited to reducing the size of the project establishing and maintaining wetland or upland vegetated buffers to protect open waters such as streams, and replacing losses of aquatic resource functions and values by creating restoring enhancing or preserving similar functions and values preferably in the same watershed

f Compensatory mitigation plans for projects in or near streams or other open waters will normally include a requirement for the establishment maintenance and legal protection (e.g. easements deed restrictions) of vegetated buffers to open waters In many cases, vegetated buffers will be the only compensatory mitigation required Vegetated buffers should consist of native species The width of the vegetated buffers required will address documented water quality or aquatic habitat loss concerns Normally the vegetated buffer will be 25 to 50 feet wide on each side of the stream but the District Engineers may require slightly wider vegetated buffers to address documented water quality or habitat loss concerns Where both wetlands and open waters exist on the project site, the Corps will determine the appropriate compensatory mitigation (e.g. stream buffers or wetlands compensation) based on what is best for the aquatic environment or a watershed basis In cases where vegetated buffers are determined to be the most appropriate form of compensatory mitigation the District Engineer may waive or reduce the requirement to provide wetland compensatory mitigation for wetland impacts

g Compensatory mitigation proposals submitted with the notification may be either conceptual or detailed If conceptual plans are approved under the verification then the Corps

will condition the verification to require detailed plans be submitted and approved by the Corps prior to construction of the authorized activity in waters of the US

h. Permittees may propose the use of mitigation banks in lieu fee arrangements or separate activity specific compensatory mitigation. In all cases that require compensatory mitigation the mitigation provisions will specify the party responsible for accomplishing and/or complying with the mitigation plan.

20. Spawning Areas. Activities including structures and work in navigable waters of the US or discharges of dredged or fill material in spawning areas during spawning seasons must be avoided to the maximum extent practicable. Activities that result in the physical destruction (e.g. excavate fill or smother downstream by substantial turbidity) of an important spawning area are not authorized.

21. Management of Water Flows. To the maximum extent practicable the activity must be designed to maintain preconstruction downstream flow conditions (e.g. location, capacity and flow rates). Furthermore the activity must not permanently restrict or impede the passage of normal or expected high flows (unless the primary purpose of the fill is to impound waters) and the structure or discharge of dredged or fill material must withstand expected high flows. The activity must to the maximum extent practicable provide for retaining excess flows from the site, provide for maintaining surface flow rates from the site similar to preconstruction conditions, and provide for not increasing water flows from the project site, relocating water or redirecting water flow beyond preconstruction conditions. Stream channelizing will be reduced to the minimal amount necessary and the activity must to the maximum extent practicable reduce adverse effects such as flooding or erosion downstream and upstream of the project site unless the activity is part of a larger system designed to manage water flows. In most cases it will not be a requirement to conduct detailed studies and monitoring of water flow.

This condition is only applicable to projects that have the potential to affect waterflows. While appropriate measures must be taken it is not necessary to conduct detailed studies to identify such measures or require monitoring to ensure their effectiveness. Normally the Corps will defer to state and local authorities regarding management of water flow.

22. Adverse Effects From Impoundments. If the activity creates an impoundment of water, adverse effects to the aquatic system due to the acceleration of the passage of water and/or the restricting its flow shall be minimized to the maximum extent practicable. This includes structures and work in navigable waters of the US or discharges of dredged or fill material.

23. Waterfowl Breeding Areas. Activities including structures and work in navigable waters of the US or discharges of dredged or fill material into breeding areas for migratory waterfowl must be avoided to the maximum extent practicable.

24. Removal of Temporary Fills. Any temporary fills must be removed in their entirety and the affected areas returned to their preexisting elevation.

25 Designated Critical Resource Waters Critical resource waters include NOAA designated marine sanctuaries National Estuarine Research Reserves National Wild and Scenic Rivers critical habitat for Federally listed threatened and endangered species coral reefs state natural heritage sites and outstanding national resource waters or other waters officially designated by a state as having particular environmental or ecological significance and identified by the District Engineer after notice and opportunity for public comment The District Engineer may also designate additional critical resource waters after notice and opportunity for comment

a Except as noted below discharges of dredged or fill material into waters of the US are not authorized by NWPs 7 12 14 16 17 21 29 31 35 39 40 42 43 and 44 for any activity within or directly affecting critical resource waters including wetlands adjacent to such waters Discharges of dredged or fill materials into waters of the US may be authorized by the above NWPs in National Wild and Scenic Rivers if the activity complies with General Condition 7 Further such discharges may be authorized in designated critical habitat for Federally listed threatened or endangered species if the activity complies with General Condition 11 and the USFWS or the NMFS has concurred in a determination of compliance with this condition

b For NWPs 3 8 10 13 15 18 19 22 23 25 27 28 30 33 34 36 37 and 38 notification is required in accordance with General Condition 13 for any activity proposed in the designated critical resource waters including wetlands adjacent to those waters The District Engineer may authorize activities under these NWPs only after it is determined that the impacts to the critical resource waters will be no more than minimal

26 Fills Within 100 Year Floodplains For purposes of this General Condition 100 year floodplains will be identified through the existing Federal Emergency Management Agency's (FEMA) Flood Insurance Rate Maps or FEMA approved local floodplain maps

a Discharges in Floodplain Below Headwaters Discharges of dredged or fill material into waters of the US within the mapped 100-year floodplain below headwaters (i.e. five cfs) resulting in permanent above grade fills are not authorized by NWPs 39 40 42 43 and 44

b Discharges in Floodway Above Headwaters Discharges of dredged or fill material into waters of the US within the FEMA or locally mapped floodway resulting in permanent above grade fills are not authorized by NWPs 39 40 42 and 44

c The permittee must comply with any applicable FEMA approved state or local floodplain management requirements

27 Construction Period For activities that have not been verified by the Corps and the project was commenced or under contract to commence by the expiration date of the NWP (or modification or revocation date) the work must be completed within 12 months after such date (including any modification that affects the project)

For activities that have been verified and the project was commenced or under contract to commence within the verification period the work must be completed by the date determined by the Corps

For projects that have been verified by the Corps an extension of a Corps approved completion date maybe requested This request must be submitted at least one month before the previously approved completion date

### FURTHER INFORMATION

- 1 District Engineers have authority to determine if an activity complies with the terms and conditions of a NWP
- 2 NWPs do not obviate the need to obtain other Federal State or local permits approvals or authorizations required by law
- 3 NWPs do not grant any property rights or exclusive privileges
- 4 NWPs do not authorize any injury to the property or rights of others
- 5 NWPs do not authorize interference with any existing or proposed Federal project

### DEFINITIONS

Best Management Practices (BMPs) BMPs are policies practices procedures or structures implemented to mitigate the adverse environmental effects on surface water quality resulting from development BMPs are categorized as structural or nonstructural A BMP policy may affect the limits on a development

Compensatory Mitigation For purposes of Section 10/404 compensatory mitigation is the restoration creation enhancement or in exceptional circumstances preservation of wetlands and/or other aquatic resources for the purpose of compensating for unavoidable adverse impacts which remain after all appropriate and practicable avoidance and minimization has been achieved

Creation The establishment of a wetland or other aquatic resource where one did not formerly exist

Enhancement Activities conducted in existing wetlands or other aquatic resources that increase one or more aquatic functions

Ephemeral Stream An ephemeral stream has *flowing* water only during and for a short duration after precipitation events in a typical year Ephemeral stream beds are located above the water table year round Groundwater is not a source of water for the stream Runoff from rainfall is the primary source of water for stream flow



Farm Tract A unit of contiguous land under one ownership that is operated as a farm or part of a farm

Flood Fringe That portion of the 100 year floodplain outside of the floodway (often referred to as floodway fringe )

Floodway The area regulated by Federal state or local requirements to provide for the discharge of the base flood so the cumulative increase in water surface elevation is no more than a designated amount (not to exceed one foot as set by the National Flood Insurance Program) within the 100 year floodplain

Independent Utility A test to determine what constitutes a single and complete project in the Corps regulatory program A project is considered to have independent utility if it would be constructed absent the construction of other projects in the project area Portions of a multi phase project that depend upon other phases of the project do not have independent utility Phases of a project that would be constructed even if the other phases were not built can be considered as separate single and complete projects with independent utility

Intermittent Stream An intermittent stream has flowing water during certain times of the year when groundwater provides water for stream flow During dry periods intermittent streams may not have flowing water Runoff from rainfall is a supplemental source of water for stream flow

Loss of waters of the US Waters of the US that include the filled area and other waters that are permanently adversely affected by flooding excavation or drainage because of the regulated activity Permanent adverse effects include permanent above grade at grade or below grade fills that change an aquatic area to dry land increase the bottom elevation of a waterbody or change the use of a waterbody The acreage of loss of waters of the US is the threshold measurement of the impact to existing waters for determining whether a project may qualify for a NWP it is not a net threshold that is calculated after considering compensatory mitigation that may be used to offset losses of aquatic functions and values The loss of stream bed includes the linear feet of stream bed that is filled or excavated Waters of the US temporarily filled flooded excavated or drained but restored to preconstruction contours and elevations after construction are not included in the measurement of loss of waters of the US Impacts to ephemeral waters are only not included in the acreage or linear foot measurements of loss of waters of the US or loss of stream bed for the purpose of determining compliance with the threshold limits of the NWPs

Non tidal Wetland An area that during a year with normal patterns of precipitation has standing or flowing water for sufficient duration to establish an ordinary high water mark Aquatic vegetation within the area of standing or flowing water is either non emergent sparse or absent Vegetated shallows are considered to be open waters The term 'open water' includes rivers streams lakes and ponds For the purposes of the NWPs this term does not include ephemeral waters

Perennial Stream A perennial stream has flowing water year round during a typical year The water table is located above the stream bed for the most of the year Groundwater is the primary

source of water for stream flow Runoff from rainfall is a supplemental source of water for stream flow

Permanent Above grade Fill A discharge of dredged or fill material into waters of the US including wetlands that results in a substantial increase in ground elevation and permanently converts part or all of the waterbody to dry land Structural fills authorized by NWP's 3 25 36 etc are not included

Preservation The protection of ecologically important wetlands or other aquatic resources in perpetuity through the implementation of appropriate legal and physical mechanisms Preservation may include protection of upland areas adjacent to wetlands as necessary to ensure protection and/or enhancement of the overall aquatic ecosystem

Restoration Re establishment of wetland and/or other aquatic resource characteristics and function(s) at a site where they have ceased to exist or exist in a substantially degraded state

Riffle and Pool Complex Riffle and pool complexes are special aquatic sites under the 404(b)(1) Guidelines Riffle and pool complexes sometimes characterize steep gradient sections of streams Such stream sections are recognizable by their hydraulic characteristics The rapid movement of water over a coarse substrate in riffles results in a rough flow a turbulent surface and high dissolved oxygen levels in the water Pools are deeper areas associated with riffles A slower stream velocity a streaming flow a smooth surface and a finer substrate characterize pools

Single and Complete Project The term single and complete project is defined at 33 CFR 330.2(i) as the total project proposed or accomplished by one owner/developer or partnership or other association of owners/developers (see definition of independent utility) For linear projects the single and complete project (i.e. a single and complete crossing) will apply to each crossing of a separate water of the US (i.e. a single waterbody) at that location An exception is for linear projects crossing a single waterbody several times at separate and distant locations each crossing is considered a single and complete project However individual channels in a braided stream or river or individual arms of a large irregularly shaped wetland or lake etc are not separate waterbodies

Stormwater Management Stormwater management is the mechanism for controlling stormwater runoff for the purposes of reducing downstream erosion water quality degradation and flooding and mitigating the adverse effects of changes in land use on the aquatic environment

Stormwater Management Facilities Stormwater management facilities are those facilities including but not limited to stormwater retention and detention ponds and BMPs which retain water for a period of time to control runoff and/or improve the quality (i.e. by reducing the concentration of nutrients sediments hazardous substances and other pollutants) of stormwater runoff

Stream Channelization The manipulation of a stream channel to increase the rate of water flow through the stream channel Manipulation may include deepening widening straightening

armoring or other activities that change the stream cross section or other aspects of stream channel geometry to increase the rate of water flow through the stream channel. A channelized stream remains a water of the US despite the modifications to increase the rate of water flow.

***Tidal Wetland*** A tidal wetland is a wetland (i.e., water of the US) that is inundated by tidal waters. The definitions of a wetland and tidal waters can be found at 33 CFR 328.3(b) and 33 CFR 328.3(f) respectively. Tidal waters rise and fall in a predictable and measurable rhythm or cycle due to the gravitational pulls of the moon and sun. Tidal waters end where the rise and fall of the water surface can no longer be practically measured in a predictable rhythm due to masking by other waters, wind, or other effects. Tidal wetlands are located channelward of the high tide line (i.e., spring high tide line) and are inundated by tidal waters two times per lunar month during spring high tides.

***Vegetated Buffer*** A vegetated upland or wetland area next to rivers, streams, lakes, or other open waters which separates the open water from developed areas, including agricultural land. Vegetated buffers provide a variety of aquatic habitat functions and values (e.g., aquatic habitat for fish and other aquatic organisms, moderation of water temperature changes, and detritus for aquatic food webs) and help improve or maintain local water quality. A vegetated buffer can be established by maintaining an existing vegetated area or planting native trees, shrubs, and herbaceous plants on land next to open waters. Mowed lawns are not considered vegetated buffers because they provide little or no aquatic habitat functions and values. The establishment and maintenance of vegetated buffers is a method of compensatory mitigation that can be used in conjunction with the restoration, creation, enhancement, or preservation of aquatic habitats to ensure that activities authorized by NWP result in minimal adverse effects to the aquatic environment. (See General Condition 19.)

***Vegetated Shallows*** Vegetated shallows are special aquatic sites under the 404(b)(1) Guidelines. They are areas that are permanently inundated and under normal circumstances have rooted aquatic vegetation, such as seagrasses in marine and estuarine systems and a variety of vascular rooted plants in freshwater systems.

***Waterbody*** A waterbody is any area that in a normal year has water flowing or standing above ground to the extent that evidence of an ordinary high water mark is established. Wetlands contiguous to the waterbody are considered part of the waterbody.

## **FINAL REGIONAL CONDITIONS FOR NATIONWIDE PERMITS IN THE WILMINGTON DISTRICT**

### **1 Waters Excluded from NWP or Subject to Additional Notification Requirements**

a. The Corps identified waters that will be excluded from use of this NWP. These waters are:

1. Discharges into Waters of the United States designated by either the North Carolina Division of Marine Fisheries (NCDMF) or the North Carolina Wildlife Resources Commission.

(NCWRC) as anadromous fish spawning area are prohibited during the period between February 15 and June 30 without prior written approval from NCDMF or NCWRC and the Corps

2 Discharges into Waters of the United States designated as sturgeon spawning areas are prohibited during the period between February 1 and June 30 without prior written approval from the National Marine Fisheries Service (NMFS)

b The Corps identified waters that will be subject to additional notification requirements for activities authorized by this NWP These waters are

1 Prior to the use of any NWP in any of the following North Carolina *designated waters* applicants must comply with Nationwide Permit General Condition 13 In addition the applicant must furnish a written statement of compliance with all of the conditions of the applicable Nationwide Permit The North Carolina *designated waters* that require additional notification requirements are Outstanding Resource Waters (ORW) and High Quality Waters (HQW) (as defined by the North Carolina Division of Water Quality) or Inland Primary Nursery Areas (IPNA) (as defined by the North Carolina Wildlife Resources Commission) or contiguous wetlands (as defined by the North Carolina Division of Water Quality) or Primary Nursery Areas (PNA) (as defined by the North Carolina Division of Marine Fisheries)

2 Applicants for any NWP in a designated Area of Environmental Concern (AEC) in the twenty (20) coastal counties of Eastern North Carolina covered by the North Carolina Coastal Area Management Act (CAMA) must also obtain the required CAMA permit Construction activities may not commence until a copy of the approved CAMA permit is furnished to the appropriate Wilmington District Regulatory Field Office (Wilmington Field Office – P O Box 1890 Wilmington NC 28402 or Washington Field Office – P O Box 1000 Washington NC 27889) for authorization to begin work

3 Prior to the use of any NWP on a Barrier Island of North Carolina applicants must comply with Nationwide Permit General Condition 13 In addition the applicant shall furnish a written statement of compliance with all of the conditions listed of the applicable Nationwide Permit

4 Prior to the use of any NWP in a Mountain or Piedmont Bog of North Carolina applicants shall comply with Nationwide Permit General Condition 13 In addition the applicant shall furnish a written statement of compliance with all of the conditions listed of the applicable NWP

Note The following wetland community types identified in the N C Natural Heritage Program document Classification of Natural communities of North Carolina (Michael P Schafale and Alan S Weakley 1990) are subject to this regional condition

Mountain Bogs

Swamp Forest Bog Complex  
Swamp Forest Bog Complex (Spruce Subtype)

Piedmont Bogs

Upland Depression Swamp Forest

Southern Appalachian Bog (Northern Subtype)  
 Southern Appalachian Bog (Southern Subtype)  
 Southern Appalachian Fen

5 Prior to the use of any NWP in Mountain Trout Waters within twenty five (25) designated counties of North Carolina applicants shall comply with Nationwide General Condition 13 In addition the applicant shall furnish a written statement of compliance with all of the conditions listed of the applicable NWP Notification will include a letter of comments and recommendations from the North Carolina Wildlife Resources Commission (NCWRC) the location of work, a delineation of wetlands a discussion of alternatives to working in the Mountain Trout Waters why other alternatives were not selected and a plan to provide compensatory mitigation for all unavoidable adverse impacts to the Mountain Trout Waters To facilitate coordination with the NCWRC the proponent may provide a copy of the notification to the NCWRC concurrent with the notification to the District Engineer The NCWRC will respond both to the proponent and directly to the Corps of Engineers

The twenty five (25) designated counties are

Alleghany	Ashe	Avery	Yancey
Buncombe	Burke	Caldwell	Wilkes
Cherokee	Clay	Graham	Swain
Haywood	Henderson	Jackson	Surry
Macon	Madison	McDowell	Stokes
Mitchell	Polk	Rutherford	
Transylvania	Watauga		

6 Applicants shall notify the NCDENR Shellfish Sanitation Section prior to dredging in or removing sediment from an area closed to shell fishing where the effluent may be released to an area open for shell fishing or swimming in order to avoid contamination of the disposal area and allow a temporary shellfish closure to be made Any disposal of sand to the beach should occur between November 1 and April 30 when recreational usage is low Only clean sand should be used and no dredged sand from closed shell fishing areas If beach disposal was to occur at times other than stated above or if sand from a closed shell fishing area is to be used a swim advisory shall be posted and a press release shall be made NCDENR Shellfish Sanitation Section must be notified before commencing this activity

2 List of Final Corps Regional Modifications and Conditions for All Nationwide Permits

a Individual or multiple NWPs may not be used for activities that result in the cumulative loss or degradation of greater than 300 total linear feet of perennial streambed or intermittent streambed that exhibits important aquatic function(s)

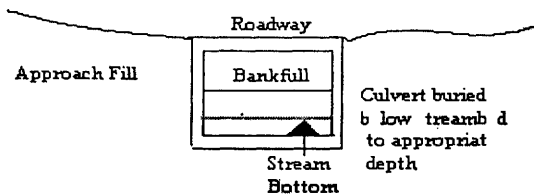
b Prior to the use of any NWP (except 13 27 and 39) for any activity that has more than a total of 150 total linear feet of perennial streambed impacts or intermittent streambed impacts (if the intermittent stream has important aquatic function) the applicant must comply with Nationwide Permit General Condition 13 In addition the applicant shall furnish a written statement of compliance with all of the conditions listed of the applicable NWP Compensatory

mitigation is typically required for any impact that requires such notification [Note The Corps uses the Intermittent Channel Evaluation Form, located with Permit Information on the Regulatory Program Web Site to aid in the determination of the intermittent channel stream status Also NWP's 13 27 and 39 have specific reporting requirements ]

c For all Nationwide Permits which allow the use of concrete as a building material measures will be taken to prevent live or fresh concrete including bags of uncured concrete from coming into contact with waters of the state until the concrete has hardened

d For all Nationwide Permits that allow for the use of riprap material for bank stabilization filter cloth must be placed underneath the riprap as an additional requirement of its use in North Carolina waters

e For all NWP's that involve the construction of culverts measures will be included in the construction that will promote the safe passage of fish and other aquatic organisms All culverts in the 20 CAMA coastal counties must be buried to a depth of one foot below the



bed of the stream or wetland For all culvert construction activities the dimension pattern and profile of the stream (above and below a pipe or culvert) should not be modified by widening the stream channel or by reducing the depth of the stream Culvert inverts will be buried at least one foot below the bed of the stream for culverts greater than 48 inches in diameter For culverts 48 inches in diameter or smaller culverts must be buried below the bed of the stream to a depth equal to or greater than 20 percent of the diameter of the culvert Bottomless arch culverts will satisfy this condition A waiver from the depth specifications in this Regional Condition may be requested in writing The waiver will only be issued if it can be demonstrated that the impacts of complying with this Regional Condition would result in more adverse impacts to the aquatic environment

**NORTH CAROLINA DIVISION OF WATER QUALITY**  
**GENERAL CERTIFICATION CONDITIONS**  
**GC3376**

1 These activities do not require written concurrence from the Division of Water Quality as long as they comply with all conditions of this General Certification If any condition in this Certification cannot be met application to and written concurrence from DWQ are required Also Condition No 8 is applicable to all streams in basins with riparian area protection rules

2 If the activity is associated with or in response to a Notice of Violation or an enforcement action initiated by DWQ or the Division of Land Resources this General Certification requires application to and prior written concurrence from the Division of Water Quality

3 That appropriate sediment and erosion control practices which equal or exceed those outlined in the most recent version of the 'North Carolina Sediment and Erosion Control Planning and Design Manual' or the 'North Carolina Surface Mining Manual' whichever is more appropriate (available from the Division of Land Resources (DLR) in the DENR Regional or Central Offices) shall be in full compliance with all specifications governing the proper design installation and operation and maintenance of such Best Management Practices in order to assure compliance with the appropriate turbidity water quality standard

4 All sediment and erosion control measures placed in wetlands or waters shall be removed and the original grade restored within two months after the Division of Land Resources has released the project

5 If an environmental document is required this Certification is not valid until a Finding of No Significant Impact (FONSI) or Record of Decision (ROD) is issued by the State Clearinghouse

6 Measures shall be taken to prevent live or fresh concrete from coming into contact with waters of the state until the concrete has hardened

7 Access roads constructed for any of these permits shall be constructed so as to minimize wetland fill as much as is practicable and shall be restored to grade immediately after the project is completed The site shall be re vegetated with native species which shall be in place within three months following construction or before initiation of the next growing season

8 In accordance with North Carolina General Statute Section 143 215 3D(e) any request for written concurrence for a 401 Water Quality Certification must include the appropriate fee If a project also requires a CAMA Permit one payment to both agencies shall be submitted and will be the higher of the two fees

9 Impacts to any stream length in the Neuse Tar Pamlico Randleman and Catawba River Basins (or any other river basins with Riparian Area Protection Rules [Buffer Rules] in effect at the time of application) requires written concurrence from DWQ in accordance with 15A NCAC 2B 0200 Activities listed as exempt from these rules do not need to apply for written concurrence under this Certification New development activities located in the protected 50 foot wide riparian areas (whether jurisdictional wetlands or not) within the Neuse and Tar Pamlico River Basins shall be limited to uses identified within and constructed in accordance with 15A NCAC 2B 0200 All new development shall be located designed constructed and maintained to have minimal disturbance to protect water quality to the maximum extent practicable through the use of best management practices

10 Placement of culverts and other structures in waters streams and wetlands must be placed below the elevation of the streambed to allow low flow passage of water and aquatic life unless it can be shown to DWQ that providing passage would be impractical Design and placement of culverts and other structures including temporary erosion control measures shall not be conducted in a manner that may result in aggradation, degradation or significant changes in hydrology of wetlands or streambeds or banks adjacent to or upstream and down stream of the

above structures The applicant is required to provide evidence that the equilibrium shall be maintained if requested in writing by DWQ Additionally when roadways causeways or other fill projects are constructed across FEMA designated floodways or wetlands openings such as culverts or bridges must be provided to maintain the natural hydrology of the system as well as prevent constriction of the floodway that may result in aggradation degradation or significant changes in hydrology of streams or wetlands If more than 150 linear feet of additional stream is filled culverted rip rapped relocated excavated or dredged as a result of this permit then an application to DWQ is needed and compensatory mitigation may be required

11 Additional site specific conditions may be added to projects for which written concurrence is required or requested under this Certification in order to ensure compliance with all applicable water quality and effluent standards

12 Concurrence from DWQ that this Certification applies to an individual project shall expire three years from the date of the cover letter from DWQ or on the same day as the expiration date of these corresponding Nationwide and Regional General Permits whichever is sooner

13 When written concurrence is required the applicant is required to use the most recent version of the Certification of Completion form to notify DWQ when all work included in the 401 Certification has been completed

**NORTH CAROLINA DIVISION OF COASTAL MANAGEMENT**  
**STATE CONSISTENCY**

Consistent

Citations

2002 Nationwide Permits Federal Register Notice 15 Jan 2002

2002 Nationwide Permits Corrections Federal Register Notice 13 Feb 2002

2002 Regional Conditions – Authorized 17 May 2002



**NATIONWIDE PERMIT 33**  
DEPARTMENT OF THE ARMY  
CORPS OF ENGINEERS  
FINAL NOTICE OF ISSUANCE AND MODIFICATION OF NATIONWIDE PERMITS  
FEDERAL REGISTER  
AUTHORIZED MARCH 18 2002

**Temporary Construction, Access and Dewatering:** Temporary structures work and discharges including cofferdams necessary for construction activities or access fills or dewatering of construction sites provided that the associated primary activity is authorized by the Corps of Engineers or the U S Coast Guard (USCG) or for other construction activities not subject to the Corps or USCG regulations. Appropriate measures must be taken to maintain near normal downstream flows and to minimize flooding. Fill must be of materials and placed in a manner that will not be eroded by expected high flows. The use of dredged material may be allowed if it is determined by the District Engineer that it will not cause more than minimal adverse effects on aquatic resources. Temporary fill must be entirely removed to upland areas or dredged material returned to its original location following completion of the construction activity and the affected areas must be restored to the pre project conditions. Cofferdams cannot be used to dewater wetlands or other aquatic areas so as to change their use. Structures left in place after cofferdams are removed require a section 10 permit if located in navigable waters of the United States (See 33 CFR part 322). The permittee must notify the District Engineer in accordance with the Notification general condition. The notification must also include a restoration plan of reasonable measures to avoid and minimize adverse effects to aquatic resources. The District Engineer will add special conditions where necessary to ensure environmental adverse effects is minimal. Such conditions may include Limiting the temporary work to the minimum necessary requiring seasonal restrictions modifying the restoration plan and requiring alternative construction methods (e g construction mats in wetlands where practicable ) (Sections 10 and 404)

**NATIONWIDE PERMIT GENERAL CONDITIONS**

The following General Conditions must be followed in order for any authorization by a NWP to be valid

1 Navigation No activity may cause more than a minimal adverse effect on navigation

2 Proper Maintenance Any structure or fill authorized shall be properly maintained including maintenance to ensure public safety

3 Soil Erosion and Sediment Controls Appropriate soil erosion and sediment controls must be used and maintained in effective operating condition during construction and all exposed soil and other fills as well as any work below the ordinary high water mark or high tide line must be permanently stabilized at the earliest practicable date Permittees are encouraged to perform work within waters of the United States during periods of low flow or no flow

4 Aquatic Life Movements No activity may substantially disrupt the necessary life cycle movements of those species of aquatic life indigenous to the waterbody including those species that normally migrate through the area unless the activity's primary purpose is to impound water Culverts placed in streams must be installed to maintain low flow conditions

5 Equipment Heavy equipment working in wetlands must be placed on mats or other measures must be taken to minimize soil disturbance

6 Regional and Case By Case Conditions The activity must comply with any regional conditions that may have been added by the Division Engineer (see 33 CFR 330.4(e)) and with any case specific conditions added by the Corps or by the state or tribe in its Section 401 Water Quality Certification and Coastal Zone Management Act consistency determination

7 Wild and Scenic Rivers No activity may occur in a component of the National Wild and Scenic River System or in a river officially designated by Congress as a study river for possible inclusion in the system while the river is in an official study status unless the appropriate Federal agency with direct management responsibility for such river has determined in writing that the proposed activity will not adversely affect the Wild and Scenic River designation or study status Information on Wild and Scenic Rivers may be obtained from the appropriate Federal land management agency in the area (e.g. National Park Service, U.S. Forest Service, Bureau of Land Management, U.S. Fish and Wildlife Service)

8 Tribal Rights No activity or its operation may impair reserved tribal rights including but not limited to reserved water rights and treaty fishing and hunting rights

9 Water Quality

a In certain states and tribal lands an individual 401 Water Quality Certification must be obtained or waived (See 33 CFR 330 4(c))

b For NWP's 12 14 17 18 32 39 40 42 43 and 44 where the state or tribal 401 certification (either generically or individually) does not require or approve water quality management measures the permittee must provide water quality management measures that will ensure that the authorized work does not result in more than minimal degradation of water quality (or the Corps determines that compliance with state or local standards where applicable will ensure no more than minimal adverse effect on water quality) An important component of water quality management includes stormwater management that minimizes degradation of the downstream aquatic system including water quality (refer to General Condition 21 for stormwater management requirements) Another important component of water quality management is the establishment and maintenance of vegetated buffers next to open waters including streams (refer to General Condition 19 for vegetated buffer requirements for the NWP's)

This condition is only applicable to projects that have the potential to affect water quality While appropriate measures must be taken in most cases it is not necessary to conduct detailed studies to identify such measures or to require monitoring

10 Coastal Zone Management In certain states an individual state coastal zone management consistency concurrence must be obtained or waived (see 33 CFR 330 4(d))

#### 11 Endangered Species

a No activity is authorized under any NWP which is likely to jeopardize the continued existence of a threatened or endangered species or a species proposed for such designation as identified under the Federal Endangered Species Act (ESA) or which will destroy or adversely modify the critical habitat of such species Non federal permittees shall notify the District Engineer if any listed species or designated critical habitat might be affected or is in the vicinity of the project, or is located in the designated critical habitat and shall not begin work on the activity until notified by the District Engineer that the requirements of the ESA have been satisfied and that the activity is authorized For activities that may affect Federally listed endangered or threatened species or designated critical habitat the notification must include the name(s) of the endangered or threatened species that may be affected by the proposed work or that utilize the designated critical habitat that may be affected by the proposed work As a result of formal or informal consultation with the FWS or NMFS the District Engineer may add species specific regional endangered species conditions to the NWP's

b Authorization of an activity by a NWP does not authorize the take of a threatened or endangered species as defined under the ESA In the absence of separate authorization (e.g., an ESA Section 10 Permit, a Biological Opinion with incidental take provisions etc.) from the USFWS or the NMFS both lethal and non-lethal takes of protected species are in violation of

the ESA Information on the location of threatened and endangered species and their critical habitat can be obtained directly from the offices of the USFWS and NMFS or their World Wide Web pages at <http://www.fws.gov/r9endspp/endspp.html> and <http://www.nfms.noaa.gov/protocols/overview/es.html> respectively

12 Historic Properties No activity that may affect historic properties listed or eligible for listing in the National Register of Historic Places is authorized until the District Engineer has complied with the provisions of 33 CFR part 325 Appendix C The prospective permittee must notify the District Engineer if the authorized activity may affect any historic properties listed determined to be eligible or which the prospective permittee has reason to believe may be eligible for listing on the National Register of Historic Places and shall not begin the activity until notified by the District Engineer that the requirements of the National Historic Preservation Act have been satisfied and that the activity is authorized Information on the location and existence of historic resources can be obtained from the State Historic Preservation Office and the National Register of Historic Places (see 33 CFR 330.4(g)) For activities that may affect historic properties listed in or eligible for listing in the National Register of Historic Places, the notification must state which historic property may be affected by the proposed work or include a vicinity map indicating the location of the historic property

### 13 Notification

a Timing where required by the terms of the NWP the prospective permittee must notify the District Engineer with a preconstruction notification (PCN) as early as possible The District Engineer must determine if the notification is complete within 30 days of the date of receipt and can request additional information necessary to make the PCN complete only once However if the prospective permittee does not provide all of the requested information, then the District Engineer will notify the prospective permittee that the notification is still incomplete and the PCN review process will not commence until all of the requested information has been received by the District Engineer The prospective permittee shall not begin the activity

1 Until notified in writing by the District Engineer that the activity may proceed under the NWP with any special conditions imposed by the District or Division Engineer or

2 If notified in writing by the District or Division Engineer that an Individual Permit is required or

3 Unless 45 days have passed from the District Engineer's receipt of the complete notification and the prospective permittee has not received written notice from the District or Division Engineer Subsequently the permittee's right to proceed under the NWP may be modified suspended or revoked only in accordance with the procedure set forth in 33 CFR 330.5(d)(2)

b Contents of Notification The notification must be in writing and include the following information

1 Name address and telephone numbers of the prospective permittee

2 Location of the proposed project

3 Brief description of the proposed project the project's purpose direct and indirect adverse environmental effects the project would cause any other NWP(s) Regional General Permit(s) or Individual Permit(s) used or intended to be used to authorize any part of the proposed project or any related activity Sketches should be provided when necessary to show that the activity complies with the terms of the NWP (Sketches usually clarify the project and when provided result in a quicker decision )

4 For NWPs 7 12 14 18 21 34, 38 39 40 41 42 and 43 the PCN must also include a delineation of affected special aquatic sites including wetlands vegetated shallows (e g submerged aquatic vegetation seagrass beds) and riffle and pool complexes (see paragraph 13(f))

5 For NWP 7 (Cutfall Structures and Maintenance) the PCN must include information regarding the original design capacities and configurations of those areas of the facility where maintenance dredging or excavation is proposed

6 For NWP 14 (Linear Transportation Projects) the PCN must include a compensatory mitigation proposal to offset permanent losses of waters of the US and a statement describing how temporary losses of waters of the US will be minimized to the maximum extent practicable

7 For NWP 21 (Surface Coal Mining Activities) the PCN must include an Office of Surface Mining (OSM) or state approved mitigation plan if applicable To be authorized by this NWP the District Engineer must determine that the activity complies with the terms and conditions of the NWP and that the adverse environmental effects are minimal both individually and cumulatively and must notify the project sponsor of this determination in writing

8 For NWP 27 (Stream and Wetland Restoration Activities) the PCN must include documentation of the prior condition of the site that will be reverted by the permittee

9 For NWP 29 (Single Family Housing) the PCN must also include

i Any past use of this NWP by the Individual Permittee and/or the permittee's spouse

ii A statement that the single family housing activity is for a personal residence of the permittee

iii A description of the entire parcel including its size and a delineation of

wetlands For the purpose of this NWP parcels of land measuring  $\frac{1}{4}$  acre or less will not require a formal on site delineation However the applicant shall provide an indication of where the wetlands are and the amount of wetlands that exists on the property For parcels greater than  $\frac{1}{4}$  acre in size formal wetland delineation must be prepared in accordance with the current method required by the Corps (See paragraph 13(f))

iv A written description of all land (including if available legal descriptions) owned by the prospective permittee and/or the prospective permittee's spouse within a one mile radius of the parcel in any form of ownership (including any land owned as a partner corporation joint tenant co tenant or as a tenant by the entirety) and any land on which a purchase and sale agreement or other contract for sale or purchase has been executed

10 For NWP 31 (Maintenance of Existing Flood Control Facilities) the prospective permittee must either notify the District Engineer with a PCN prior to each maintenance activity or submit a five year (or less) maintenance plan In addition the PCN must include all of the following

i Sufficient baseline information identifying the approved channel depths and configurations and existing facilities Minor deviations are authorized provided the approved flood control protection or drainage is not increased

ii A delineation of any affected special aquatic sites including wetlands and

iii Location of the dredged material disposal site

11 For NWP 33 (Temporary Construction Access and Dewatering) the PCN must also include a restoration plan of reasonable measures to avoid and minimize adverse effects to aquatic resources

12 For NWPs 39 43 and 44 the PCN must also include a written statement to the District Engineer explaining how avoidance and minimization for losses of waters of the US were achieved on the project site

13 For NWP 39 and NWP 42 the PCN must include a compensatory mitigation proposal to offset losses of waters of the US or justification explaining why compensatory mitigation should not be required For discharges that cause the loss of greater than 300 linear feet of an intermittent stream bed to be authorized the District Engineer must determine that the activity complies with the other terms and conditions of the NWP determine adverse environmental effects are minimal both individually and cumulatively, and waive the limitation on stream impacts in writing before the permittee may proceed;

14 For NWP 40 (Agricultural Activities) the PCN must include a compensatory mitigation proposal to offset losses of waters of the US This NWP does not authorize the relocation of greater than 300 linear feet of existing serviceable drainage ditches constructed in

non tidal streams unless for drainage ditches constructed in intermittent nontidal streams the District Engineer waives this criterion in writing and the District Engineer has determined that the project complies with all terms and conditions of this NWP and that any adverse impacts of the project on the aquatic environment are minimal both individually and cumulatively

15 For NWP 43 (Stormwater Management Facilities) the PCN must include for the construction of new stormwater management facilities a maintenance plan (in accordance with state and local requirements if applicable) and a compensatory mitigation proposal to offset losses of waters of the US For discharges that cause the loss of greater than 300 linear feet of an intermittent stream bed to be authorized the District Engineer must determine that the activity complies with the other terms and conditions of the NWP, determine adverse environmental effects are minimal both individually and cumulatively and waive the limitation on stream impacts in writing before the permittee may proceed

16 For NWP 44 (Mining Activities) the PCN must include a description of all waters of the US adversely affected by the project a description of measures taken to minimize adverse effects to waters of the US a description of measures taken to comply with the criteria of the NWP and a reclamation plan (for all aggregate mining activities in isolated waters and non tidal wetlands adjacent to headwaters and any hard rock/mineral mining activities)

17 For activities that may adversely affect Federally listed endangered or threatened species the PCN must include the name(s) of those endangered or threatened species that may be affected by the proposed work or utilize the designated critical habitat that may be affected by the proposed work and

18 For activities that may affect historic properties listed in or eligible for listing in the National Register of Historic Places the PCN must state which historic property may be affected by the proposed work or include a vicinity map indicating the location of the historic property

c Form of Notification The standard Individual Permit application form (Form ENG 4345) may be used as the notification but must clearly indicate that it is a PCN and must include all of the information required in (b) (1) (18) of General Condition 13 A letter containing the requisite information may also be used

d District Engineer's Decision In reviewing the PCN for the proposed activity the District Engineer will determine whether the activity authorized by the NWP will result in more than minimal individual or cumulative adverse environmental effects or may be contrary to the public interest The prospective permittee may submit a proposed mitigation plan with the PCN to expedite the process The District Engineer will consider any proposed compensatory mitigation the applicant has included in the proposal in determining whether the net adverse environmental effects to the aquatic environment of the proposed work are minimal If the District Engineer determines that the activity complies with the terms and conditions of the NWP and that the adverse effects on the aquatic environment are minimal after considering mitigation

the District Engineer will notify the permittee and include any conditions the District Engineer deems necessary. The District Engineer must approve any compensatory mitigation proposal before the permittee commences work. If the prospective permittee is required to submit a compensatory mitigation proposal with the PCN, the proposal may be either conceptual or detailed. If the prospective permittee elects to submit a compensatory mitigation plan with the PCN, the District Engineer will expeditiously review the proposed compensatory mitigation plan. The District Engineer must review the plan within 45 days of receiving a complete PCN and determine whether the conceptual or specific proposed mitigation would ensure no more than minimal adverse effects on the aquatic environment. If the net adverse effects of the project on the aquatic environment (after consideration of the compensatory mitigation proposal) are determined by the District Engineer to be minimal, the District Engineer will provide a timely written response to the applicant. The response will state that the project can proceed under the terms and conditions of the NWP.

If the District Engineer determines that the adverse effects of the proposed work are more than minimal, then the District Engineer will notify the applicant either

1. That the project does not qualify for authorization under the NWP and instruct the applicant on the procedures to seek authorization under an Individual Permit
2. that the project is authorized under the NWP subject to the applicant's submission of a mitigation proposal that would reduce the adverse effects on the aquatic environment to the minimal level, or
3. that the project is authorized under the NWP with specific modifications or conditions. Where the District Engineer determines that mitigation is required to ensure no more than minimal adverse effects occur to the aquatic environment, the activity will be authorized within the 45 day PCN period. The authorization will include the necessary conceptual or specific mitigation or a requirement that the applicant submit a mitigation proposal that would reduce the adverse effects on the aquatic environment to the minimal level. When conceptual mitigation is included, or a mitigation plan is required under item (2) above, no work in waters of the US will occur until the District Engineer has approved a specific mitigation plan.

e. Agency Coordination. The District Engineer will consider any comments from Federal and state agencies concerning the proposed activity's compliance with the terms and conditions of the NWPs and the need for mitigation to reduce the project's adverse environmental effects to a minimal level.

For activities requiring notification to the District Engineer that result in the loss of greater than 1/2\ acre of waters of the US, the District Engineer will provide immediately (e.g., via facsimile transmission, overnight mail, or other expeditious manner) a copy to the appropriate Federal or state offices (USFWS, state natural resource or water quality agency, EPA, State Historic Preservation Officer (SHPO), and, if appropriate, the NMFS). With the exception of NWP 37, these agencies will then have 10 calendar days from the date the material is transmitted



to telephone or fax the District Engineer notice that they intend to provide substantive site specific comments. If so contacted by an agency the District Engineer will wait an additional 15 calendar days before making a decision on the notification. The District Engineer will fully consider agency comments received within the specified time frame but will provide no response to the resource agency except as provided below. The District Engineer will indicate in the administrative record associated with each notification that the resource agencies concerns were considered. As required by section 305(b)(4)(B) of the Magnuson Stevens Fishery Conservation and Management Act the District Engineer will provide a response to NMFS within 30 days of receipt of any Essential Fish Habitat conservation recommendations. Applicants are encouraged to provide the Corps multiple copies of notifications to expedite agency notification.

f Wetland Delineations Wetland delineations must be prepared in accordance with the current method required by the Corps (For NWP 29 see paragraph (b)(9)(iii) for parcels less than  $\frac{1}{4}$  acre in size). The permittee may ask the Corps to delineate the special aquatic site. There may be some delay if the Corps does the delineation. Furthermore the 45 day period will not start until the wetland delineation has been completed and submitted to the Corps where appropriate.

14 Compliance Certification Every permittee who has received NWP verification from the Corps will submit a signed certification regarding the completed work and any required mitigation. The certification will be forwarded by the Corps with the authorization letter and will include

a A statement that the authorized work was done in accordance with the Corps authorization including any general or specific conditions

b A statement that any required mitigation was completed in accordance with the permit conditions and

c The signature of the permittee certifying the completion of the work and mitigation

15 Use of Multiple Nationwide Permits The use of more than one NWP for a single and complete project is prohibited except when the acreage loss of waters of the US authorized by the NWPs does not exceed the acreage limit of the NWP with the highest specified acreage limit (e.g. if a road crossing over tidal waters is constructed under NWP 14, with associated bank stabilization authorized by NWP 13 the maximum acreage loss of waters of the US for the total project cannot exceed  $\frac{1}{3}$  acre)

16 Water Supply Intakes No activity including structures and work in navigable waters of the US or discharges of dredged or fill material may occur in the proximity of a public water supply intake except where the activity is for repair of the public water supply intake structures or adjacent bank stabilization

17 Shellfish Beds No activity including structures and work in navigable waters of the US or discharges of dredged or fill material may occur in areas of concentrated shellfish populations unless the activity is directly related to a shellfish harvesting activity authorized by NWP 4

18 Suitable Material No activity including structures and work in navigable waters of the US or discharges of dredged or fill material may consist of unsuitable material (e.g. trash debris car bodies asphalt etc.) and material used for construction or discharged must be free from toxic pollutants in toxic amounts (see section 307 of the CWA)

19 Mitigation The District Engineer will consider the factors discussed below when determining the acceptability of appropriate and practicable mitigation necessary to offset adverse effects on the aquatic environment that are more than minimal

a The project must be designed and constructed to avoid and minimize adverse effects to waters of the US to the maximum extent practicable at the project site (i.e. on site)

b Mitigation in all its forms (avoiding minimizing rectifying reducing or compensating) will be required to the extent necessary to ensure that the adverse effects to the aquatic environment are minimal

c Compensatory mitigation at a minimum one for one ratio will be required for all wetland impacts requiring a PCN unless the District Engineer determines in writing that some other form of mitigation would be more environmentally appropriate and provides a project specific waiver of this requirement. Consistent with National policy the District Engineer will establish a preference for restoration of wetlands as compensatory mitigation with preservation used only in exceptional circumstances

d Compensatory mitigation (i.e. replacement or substitution of aquatic resources for those impacted) will not be used to increase the acreage losses allowed by the acreage limits of some of the NWPs. For example  $\frac{1}{4}$  acre of wetlands cannot be created to change a  $\frac{3}{4}$  acre loss of wetlands to a  $\frac{1}{2}$  acre loss associated with NWP 39 verification. However  $\frac{1}{2}$  acre of created wetlands can be used to reduce the impacts of a  $\frac{1}{2}$  acre loss of wetlands to the minimum impact level in order to meet the minimal impact requirement associated with NWPs

e To be practicable the mitigation must be available and capable of being done considering costs, existing technology and logistics in light of the overall project purposes. Examples of mitigation that may be appropriate and practicable include but are not limited to reducing the size of the project establishing and maintaining wetland or upland vegetated buffers to protect open waters such as streams; and replacing losses of aquatic resource functions and values by creating restoring enhancing or preserving similar functions and values preferably in the same watershed

f Compensatory mitigation plans for projects in or near streams or other open waters

will normally include a requirement for the establishment maintenance and legal protection (e.g. easements deed restrictions) of vegetated buffers to open waters. In many cases vegetated buffers will be the only compensatory mitigation required. Vegetated buffers should consist of native species. The width of the vegetated buffers required will address documented water quality or aquatic habitat loss concerns. Normally the vegetated buffer will be 25 to 50 feet wide on each side of the stream but the District Engineers may require slightly wider vegetated buffers to address documented water quality or habitat loss concerns. Where both wetlands and open waters exist on the project site the Corps will determine the appropriate compensatory mitigation (e.g. stream buffers or wetlands compensation) based on what is best for the aquatic environment or a watershed basis. In cases where vegetated buffers are determined to be the most appropriate form of compensatory mitigation the District Engineer may waive or reduce the requirement to provide wetland compensatory mitigation for wetland impacts.

g. Compensatory mitigation proposals submitted with the notification may be either conceptual or detailed. If conceptual plans are approved under the verification then the Corps will condition the verification to require detailed plans be submitted and approved by the Corps prior to construction of the authorized activity in waters of the US.

h. Permittees may propose the use of mitigation banks in lieu fee arrangements or separate activity specific compensatory mitigation. In all cases that require compensatory mitigation the mitigation provisions will specify the party responsible for accomplishing and/or complying with the mitigation plan.

20. Spawning Areas. Activities including structures and work in navigable waters of the US or discharges of dredged or fill material in spawning areas during spawning seasons must be avoided to the maximum extent practicable. Activities that result in the physical destruction (e.g. excavate fill or smother downstream by substantial turbidity) of an important spawning area are not authorized.

21. Management of Water Flows. To the maximum extent practicable the activity must be designed to maintain preconstruction downstream flow conditions (e.g. location capacity and flow rates). Furthermore the activity must not permanently restrict or impede the passage of normal or expected high flows (unless the primary purpose of the fill is to impound waters) and the structure or discharge of dredged or fill material must withstand expected high flows. The activity must to the maximum extent practicable provide for retaining excess flows from the site provide for maintaining surface flow rates from the site similar to preconstruction conditions and provide for not increasing water flows from the project site relocating water or redirecting water flow beyond preconstruction conditions. Stream channelizing will be reduced to the minimal amount necessary and the activity must to the maximum extent practicable reduce adverse effects such as flooding or erosion downstream and upstream of the project site unless the activity is part of a larger system designed to manage water flows. In most cases it will not be a requirement to conduct detailed studies and monitoring of water flow.

This condition is only applicable to projects that have the potential to affect waterflows.

While appropriate measures must be taken it is not necessary to conduct detailed studies to identify such measures or require monitoring to ensure their effectiveness Normally the Corps will defer to state and local authorities regarding management of water flow

22 Adverse Effects From Impoundments If the activity creates an impoundment of water adverse effects to the aquatic system due to the acceleration of the passage of water and/or the restricting its flow shall be minimized to the maximum extent practicable This includes structures and work in navigable waters of the US or discharges of dredged or fill material

23 Waterfowl Breeding Areas Activities including structures and work in navigable waters of the US or discharges of dredged or fill material into breeding areas for migratory waterfowl must be avoided to the maximum extent practicable

24 Removal of Temporary Fills Any temporary fills must be removed in their entirety and the affected areas returned to their preexisting elevation

25 Designated Critical Resource Waters Critical resource waters include NOAA designated marine sanctuaries National Estuarine Research Reserves National Wild and Scenic Rivers critical habitat for Federally listed threatened and endangered species coral reefs state natural heritage sites and outstanding national resource waters or other waters officially designated by a state as having particular environmental or ecological significance and identified by the District Engineer after notice and opportunity for public comment The District Engineer may also designate additional critical resource waters after notice and opportunity for comment

a Except as noted below discharges of dredged or fill material into waters of the US are not authorized by NWPs 7 12 14 16 17 21 29 31 35 39 40 42 43 and 44 for any activity within or directly affecting critical resource waters including wetlands adjacent to such waters Discharges of dredged or fill materials into waters of the US may be authorized by the above NWPs in National Wild and Scenic Rivers if the activity complies with General Condition 7 Further such discharges may be authorized in designated critical habitat for Federally listed threatened or endangered species if the activity complies with General Condition 11 and the USFWS or the NMFS has concurred in a determination of compliance with this condition

b For NWPs 3 8 10 13 15 18 19 22 23, 25 27 28 30 33 34 36 37 and 38 notification is required in accordance with General Condition 13 for any activity proposed in the designated critical resource waters including wetlands adjacent to those waters The District Engineer may authorize activities under these NWPs only after it is determined that the impacts to the critical resource waters will be no more than minimal

26 Fills Within 100 Year Floodplains For purposes of this General Condition 100 year floodplains will be identified through the existing Federal Emergency Management Agency's (FEMA) Flood Insurance Rate Maps or FEMA approved local floodplain maps

a Discharges in Floodplain Below Headwaters Discharges of dredged or fill material

into waters of the US within the mapped 100year floodplain below headwaters (i e five cfs) resulting in permanent above grade fills are not authorized by NWPs 39 40 42 43 and 44

b Discharges in Floodway Above Headwaters Discharges of dredged or fill material into waters of the US within the FEMA or locally mapped floodway resulting in permanent above grade fills are not authorized by NWPs 39 40 42 and 44

c The permittee must comply with any applicable FEMA approved state or local floodplain management requirements

27 Construction Period For activities that have not been verified by the Corps and the project was commenced or under contract to commence by the expiration date of the NWP (or modification or revocation date) the work must be completed within 12 months after such date (including any modification that affects the project)

For activities that have been verified and the project was commenced or under contract to commence within the verification period the work must be completed by the date determined by the Corps

For projects that have been verified by the Corps an extension of a Corps approved completion date maybe requested This request must be submitted at least one month before the previously approved completion date

### **FURTHER INFORMATION**

- 1 District Engineers have authority to determine if an activity complies with the terms and conditions of a NWP
- 2 NWPs do not obviate the need to obtain other Federal State or local permits approvals or authorizations required by law
- 3 NWPs do not grant any property rights or exclusive privileges
- 4 NWPs do not authorize any injury to the property or rights of others
- 5 NWPs do not authorize interference with any existing or proposed Federal project

### **DEFINITIONS**

*Best Management Practices (BMPs)* BMPs are policies practices procedures or structures implemented to mitigate the adverse environmental effects on surface water quality resulting from development BMPs are categorized as structural or nonstructural A BMP policy may

affect the limits on a development

Compensatory Mitigation For purposes of Section 10/404 compensatory mitigation is the restoration creation enhancement or in exceptional circumstances, preservation of wetlands and/or other aquatic resources for the purpose of compensating for unavoidable adverse impacts which remain after all appropriate and practicable avoidance and minimization has been achieved

Creation The establishment of a wetland or other aquatic resource where one did not formerly exist

Enhancement Activities conducted in existing wetlands or other aquatic resources that increase one or more aquatic functions

Ephemeral Stream An ephemeral stream has *flowing* water only during and for a short duration after precipitation events in a typical year Ephemeral stream beds are located above the water table year round Groundwater is not a source of water for the stream Runoff from rainfall is the primary source of water for stream flow

Farm Tract A unit of contiguous land under one ownership that is operated as a farm or part of a farm

Flood Fringe That portion of the 100 year floodplain outside of the floodway (often referred to as floodway fringe )

Floodway The area regulated by Federal state or local requirements to provide for the discharge of the base flood so the cumulative increase in water surface elevation is no more than a designated amount (not to exceed one foot as set by the National Flood Insurance Program) within the 100 year floodplain

Independent Utility A test to determine what constitutes a single and complete project in the Corps regulatory program A project is considered to have independent utility if it would be constructed absent the construction of other projects in the project area Portions of a multi phase project that depend upon other phases of the project do not have independent utility Phases of a project that would be constructed even if the other phases were not built can be considered as separate single and complete projects with independent utility

Intermittent Stream An intermittent stream has flowing water during certain times of the year when groundwater provides water for stream flow. During dry periods intermittent streams may not have flowing water Runoff from rainfall is a supplemental source of water for stream flow.

Loss of waters of the US Waters of the US that include the filled area and other waters that are permanently adversely affected by flooding excavation or drainage because of the regulated activity Permanent adverse effects include permanent above grade at grade or below grade

fills that change an aquatic area to dry land increase the bottom elevation of a waterbody or change the use of a waterbody. The acreage of loss of waters of the US is the threshold measurement of the impact to existing waters for determining whether a project may qualify for a NWP. It is not a net threshold that is calculated after considering compensatory mitigation that may be used to offset losses of aquatic functions and values. The loss of stream bed includes the linear feet of stream bed that is filled or excavated. Waters of the US temporarily filled, flooded, excavated, or drained but restored to preconstruction contours and elevations after construction are not included in the measurement of loss of waters of the US. Impacts to ephemeral waters are only not included in the acreage or linear foot measurements of loss of waters of the US or loss of stream bed for the purpose of determining compliance with the threshold limits of the NWPs.

*Non tidal Wetland* An area that, during a year with normal patterns of precipitation has standing or flowing water for sufficient duration to establish an ordinary high water mark. Aquatic vegetation within the area of standing or flowing water is either non emergent, sparse, or absent. Vegetated shallows are considered to be open waters. The term open water includes rivers, streams, lakes, and ponds. For the purposes of the NWPs, this term does not include ephemeral waters.

*Perennial Stream* A perennial stream has flowing water year round during a typical year. The water table is located above the stream bed for the most of the year. Groundwater is the primary source of water for stream flow. Runoff from rainfall is a supplemental source of water for stream flow.

*Permanent Above-grade Fill* A discharge of dredged or fill material into waters of the US including wetlands that results in a substantial increase in ground elevation and permanently converts part or all of the waterbody to dry land. Structural fills authorized by NWPs 3, 25, 36, etc. are not included.

*Preservation* The protection of ecologically important wetlands or other aquatic resources in perpetuity through the implementation of appropriate legal and physical mechanisms. Preservation may include protection of upland areas adjacent to wetlands as necessary to ensure protection and/or enhancement of the overall aquatic ecosystem.

*Restoration* Re establishment of wetland and/or other aquatic resource characteristics and function(s) at a site where they have ceased to exist or exist in a substantially degraded state.

*Riffle and Pool Complex* Riffle and pool complexes are special aquatic sites under the 404(b)(1) Guidelines. Riffle and pool complexes sometimes characterize steep gradient sections of streams. Such stream sections are recognizable by their hydraulic characteristics. The rapid movement of water over a coarse substrate in riffles results in a rough flow, a turbulent surface, and high dissolved oxygen levels in the water. Pools are deeper areas associated with riffles. A slower stream velocity, a streaming flow, a smooth surface, and a finer substrate characterize pools.

*Single and Complete Project* The term single and complete project is defined at 33 CFR 330.2(i) as the total project proposed or accomplished by one owner/developer or partnership or other association of owners/developers (see definition of independent utility). For linear projects the single and complete project (i.e. a single and complete crossing) will apply to each crossing of a separate water of the US (i.e. a single waterbody) at that location. An exception is for linear projects crossing a single waterbody several times at separate and distant locations; each crossing is considered a single and complete project. However, individual channels in a braided stream or river or individual arms of a large irregularly shaped wetland or lake, etc. are not separate waterbodies.

*Stormwater Management* Stormwater management is the mechanism for controlling stormwater runoff for the purposes of reducing downstream erosion, water quality degradation, and flooding and mitigating the adverse effects of changes in land use on the aquatic environment.

*Stormwater Management Facilities* Stormwater management facilities are those facilities including but not limited to stormwater retention and detention ponds and BMPs which retain water for a period of time to control runoff and/or improve the quality (i.e. by reducing the concentration of nutrients, sediments, hazardous substances and other pollutants) of stormwater runoff.

*Stream Channelization* The manipulation of a stream channel to increase the rate of water flow through the stream channel. Manipulation may include deepening, widening, straightening, armoring, or other activities that change the stream cross section or other aspects of stream channel geometry to increase the rate of water flow through the stream channel. A channelized stream remains a water of the US despite the modifications to increase the rate of water flow.

*Tidal Wetland* A tidal wetland is a wetland (i.e. water of the US) that is inundated by tidal waters. The definitions of a wetland and tidal waters can be found at 33 CFR 328.3(b) and 33 CFR 328.3(f) respectively. Tidal waters rise and fall in a predictable and measurable rhythm or cycle due to the gravitational pulls of the moon and sun. Tidal waters end where the rise and fall of the water surface can no longer be practically measured in a predictable rhythm due to masking by other waters, wind, or other effects. Tidal wetlands are located channelward of the high tide line (i.e. spring high tide line) and are inundated by tidal waters two times per lunar month during spring high tides.

*Vegetated Buffer* A vegetated upland or wetland area next to rivers, streams, lakes, or other open waters which separates the open water from developed areas, including agricultural land. Vegetated buffers provide a variety of aquatic habitat functions and values (e.g. aquatic habitat for fish and other aquatic organisms, moderation of water temperature changes, and detritus for aquatic food webs) and help improve or maintain local water quality. A vegetated buffer can be established by maintaining an existing vegetated area or planting native trees, shrubs, and herbaceous plants on land next to openwaters. Mowed lawns are not considered vegetated buffers because they provide little or no aquatic habitat functions and values. The establishment



and maintenance of vegetated buffers is a method of compensatory mitigation that can be used in conjunction with the restoration, creation, enhancement, or preservation of aquatic habitats to ensure that activities authorized by NWP's result in minimal adverse effects to the aquatic environment. (See General Condition 19.)

***Vegetated Shallows:*** Vegetated shallows are special aquatic sites under the 404(b)(1) Guidelines. They are areas that are permanently inundated and under normal circumstances have rooted aquatic vegetation, such as seagrasses in marine and estuarine systems and a variety of vascular rooted plants in freshwater systems.

***Waterbody:*** A waterbody is any area that in a normal year has water flowing or standing above ground to the extent that evidence of an ordinary high water mark is established. Wetlands contiguous to the waterbody are considered part of the waterbody.

## **FINAL REGIONAL CONDITIONS FOR NATIONWIDE PERMITS IN THE WILMINGTON DISTRICT**

### 1 Waters Excluded from NWP or Subject to Additional Notification Requirements

a The Corps identified waters that will be excluded from use of this NWP. These waters are:

1 Discharges into Waters of the United States designated by either the North Carolina Division of Marine Fisheries (NCDMF) or the North Carolina Wildlife Resources Commission (NCWRC) as anadromous fish spawning area are prohibited during the period between February 15 and June 30, without prior written approval from NCDMF or NCWRC and the Corps.

2 Discharges into Waters of the United States designated as sturgeon spawning areas are prohibited during the period between February 1 and June 30 without prior written approval from the National Marine Fisheries Service (NMFS).

b The Corps identified waters that will be subject to additional notification requirements for activities authorized by this NWP. These waters are:

1 Prior to the use of any NWP in any of the following North Carolina *designated waters*, applicants must comply with Nationwide Permit General Condition 13. In addition, the applicant must furnish a written statement of compliance with all of the conditions of the applicable Nationwide Permit. The North Carolina *designated waters* that require additional notification requirements are "Outstanding Resource Waters (ORW) and High Quality Waters (HQW) (as defined by the North Carolina Division of Water Quality) or Inland Primary Nursery Areas (IPNA) (as defined by the North Carolina Wildlife Resources Commission) or contiguous wetlands (as defined by the North Carolina Division of Water Quality) or Primary Nursery Areas (PNA) (as defined by the North Carolina Division of Marine Fisheries).

2 Applicants for any NWP in a designated Area of Environmental Concern (AEC) in the twenty (20) coastal counties of Eastern North Carolina covered by the North Carolina Coastal Area Management Act (CAMA) must also obtain the required CAMA permit Construction activities may not commence until a copy of the approved CAMA permit is furnished to the appropriate Wilmington District Regulatory Field Office (Wilmington Field Office – P O Box 1890 Wilmington NC 28402 or Washington Field Office – P O Box 1000 Washington NC 27889) for authorization to begin work

3 Prior to the use of any NWP on a Barrier Island of North Carolina applicants must comply with Nationwide Permit General Condition 13 In addition the applicant shall furnish a written statement of compliance with all of the conditions listed of the applicable Nationwide Permit

4 Prior to the use of any NWP in a Mountain or Piedmont Bog of North Carolina applicants shall comply with Nationwide Permit General Condition 13 In addition the applicant shall furnish a written statement of compliance with all of the conditions listed of the applicable NWP

Note The following wetland community types identified in the N C Natural Heritage Program document Classification of Natural communities of North Carolina (Michael P Schafale and Alan S Weakley 1990) are subject to this regional condition

Mountain Bogs

Swamp Forest Bog Complex  
 Swamp Forest-Bog Complex (Spruce Subtype)  
 Southern Appalachian Bog (Northern Subtype)  
 Southern Appalachian Bog (Southern Subtype)  
 Southern Appalachian Fen

Piedmont Bogs

Upland Depression Swamp Forest

5 Prior to the use of any NWP in Mountain Trout Waters within twenty five (25) designated counties of North Carolina applicants shall comply with Nationwide General Condition 13 In addition the applicant shall furnish a written statement of compliance with all of the conditions listed of the applicable NWP Notification will include a letter of comments and recommendations from the North Carolina Wildlife Resources Commission (NCWRC) the location of work a delineation of wetlands a discussion of alternatives to working in the Mountain Trout Waters why other alternatives were not selected and a plan to provide compensatory mitigation for all unavoidable adverse impacts to the Mountain Trout Waters To facilitate coordination with the NCWRC, the proponent may provide a copy of the notification to the NCWRC concurrent with the notification to the District Engineer The NCWRC will respond both to the proponent and directly to the Corps of Engineers.

The twenty five (25) designated counties are

Alleghany Ashe Avery Yancey

Buncombe	Burke	Caldwell	Wilkes
Cherokee	Clay	Graham	Swain
Haywood	Henderson	Jackson	Surry
Macon	Madison	McDowell	Stokes
Mitchell	Polk	Rutherford	
Transylvania	Watauga		

6 Applicants shall notify the NCDENR Shellfish Sanitation Section prior to dredging in or removing sediment from an area closed to shell fishing where the effluent may be released to an area open for shell fishing or swimming in order to avoid contamination of the disposal area and allow a temporary shellfish closure to be made Any disposal of sand to the beach should occur between November 1 and April 30 when recreational usage is low Only clean sand should be used and no dredged sand from closed shell fishing areas If beach disposal was to occur at times other than stated above or if sand from a closed shell fishing area is to be used a swim advisory shall be posted and a press release shall be made NCDENR Shellfish Sanitation Section must be notified before commencing this activity

2 List of Final Corps Regional Modifications and Conditions for All Nationwide Permits

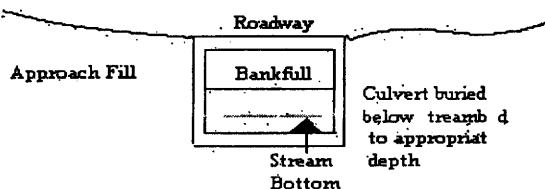
a Individual or multiple NWP's may not be used for activities that result in the cumulative loss or degradation of greater than 300 total linear feet of perennial streambed or intermittent streambed that exhibits important aquatic function(s)

b Prior to the use of any NWP (except 13 27 and 39) for any activity that has more than a total of 150 total linear feet of perennial streambed impacts or intermittent streambed impacts (if the intermittent stream has important aquatic function) the applicant must comply with Nationwide Permit General Condition 13 In addition the applicant shall furnish a written statement of compliance with all of the conditions listed of the applicable NWP Compensatory mitigation is typically required for any impact that requires such notification [Note The Corps uses the Intermittent Channel Evaluation Form located with Permit Information on the Regulatory Program Web Site to aid in the determination of the intermittent channel stream status Also, NWP's 13 27 and 39 have specific reporting requirements ]

c For all Nationwide Permits which allow the use of concrete as a building material measures will be taken to prevent live or fresh concrete including bags of uncured concrete from coming into contact with waters of the state until the concrete has hardened

d For all Nationwide Permits that allow for the use of riprap material for bank stabilization filter cloth must be placed underneath the riprap as an additional requirement of its use in North Carolina waters

e For all NWP's that involve the construction of culverts measures will be included in the construction that will promote the safe passage of fish and other aquatic organisms All culverts in the 20 CAMA coastal counties must be buried to a depth of one foot below the



bed of the stream or wetland. For all culvert construction activities, the dimension, pattern, and profile of the stream (above and below a pipe or culvert) should not be modified by widening the stream channel or by reducing the depth of the stream. Culvert inverts will be buried at least one foot below the bed of the stream for culverts greater than 48 inches in diameter. For culverts 48 inches in diameter or smaller, culverts must be buried below the bed of the stream to a depth equal to or greater than 20 percent of the diameter of the culvert. Bottomless arch culverts will satisfy this condition. A waiver from the depth specifications in this Regional Condition may be requested in writing. The waiver will only be issued if it can be demonstrated that the impacts of complying with this Regional Condition would result in more adverse impacts to the aquatic environment.

### 3 Additional Regional Conditions Applicable to this Specific Nationwide Permit

The required restoration plan must include a timetable for restoration activities.

**NORTH CAROLINA DIVISION OF WATER QUALITY**  
**GENERAL CERTIFICATION CONDITIONS**  
**GC3366**

1. These activities do not require written concurrence from the Division of Water Quality as long as they comply with all conditions of this General Certification. If any condition in this Certification cannot be met, application to and written concurrence from DWQ are required. Also, Condition No. 2 is applicable to all streams in basins with riparian area protection rules.

2. Impacts to any stream length in the Neuse, Tar, Pamlico, and Randleman River Basins (or any other major river basins with Riparian Area Protection Rules [Buffer Rules] in effect at the time of application) requires written concurrence from DWQ in accordance with 15A NCAC 2B 0200. Activities listed as exempt from these rules do not need to apply for written concurrence under this Certification. New development activities located in the protected 50-foot wide riparian areas (whether jurisdictional wetlands or not) within the Neuse, Tar, Pamlico, Randleman, and Catawba River Basins shall be limited to uses identified within and constructed in accordance with 15A NCAC 2B 0200. All new development shall be located, designed, constructed, and maintained to have minimal disturbance to protect water quality to the maximum extent practicable through the use of best management practices.

3. Appropriate sediment and erosion control practices which equal or exceed those outlined in the most recent version of the North Carolina Sediment and Erosion Control Planning and Design Manual or the North Carolina Surface Mining Manual, whichever is more appropriate (available from the Division of Land Resources (DLR) in the DENR Regional or Central Offices) shall be in full compliance with all specifications governing the proper design, installation, and operation and maintenance of such Best Management Practices in order to assure compliance with the appropriate turbidity water quality standard.

4 All sediment and erosion control measures placed in wetlands or waters shall be removed and the original grade restored within two months after the Division of Land Resources has released the project

5 If an environmental document is required this Certification is not valid until a Finding of No Significant Impact (FONSI) or Record of Decision (ROD) is issued by the State Clearinghouse

6 Placement of culverts and other structures in waters streams and wetlands must be placed below the elevation of the streambed to allow low flow passage of water and aquatic life unless it can be shown to DWQ that providing passage would be impractical Design and placement of culverts including open bottom or bottomless arch culverts and other structures including temporary erosion control measures shall not be conducted in a manner that may result in aggradation degradation or significant changes in hydrology of wetlands or stream beds or banks adjacent to or upstream and down stream of the above structures The applicant is required to provide evidence that the equilibrium shall be maintained if requested in writing by DWQ Additionally when roadways causeways or other fill projects are constructed across FEMA designated floodways or wetlands openings such as culverts or bridges must be provided to maintain the natural hydrology of the system as well as prevent constriction of the floodway that may result in aggradation degradation or significant changes in hydrology of streams or wetlands

7 Measures shall be taken to prevent live or fresh concrete from coming into contact with waters of the state until the concrete has hardened

8 All temporary fill shall be removed to the original grade after construction is complete and the site shall be stabilized to prevent erosion

9 Pipes shall be installed under the road or causeway in all streams to carry at least the 25 year storm event as outlined in the most recent edition of the North Carolina Sediment and Erosion Control Planning and Design Manual or the North Carolina Surface Mining Manual so as not to restrict stream flow during use of this Certification

10 In accordance with North Carolina General Statute Section 143 215 3D(e) any request for written concurrence for a 401 Water Quality Certification must include the appropriate fee If a project also requires a CAMA Permit one payment to both agencies shall be submitted and will be the higher of the two fees

11 Additional site specific conditions may be added to projects for which written concurrence is required or requested under this Certification in order to ensure compliance with all applicable water quality and effluent standards;

12 Concurrence from DWQ that this Certification applies to an individual project shall expire three years from the date of the cover letter from DWQ or on the same day as the expiration date of these corresponding Nationwide and Regional General Permits whichever is sooner

13 When written concurrence is required the applicant is required to use the most recent version of the Certification of Completion form to notify DWQ when all work included in the 401 Certification has been completed

**NORTH CAROLINA DIVISION OF COASTAL MANAGEMENT**  
**STATE CONSISTENCY**

Consistent

Citations

2002 Nationwide Permits Federal Register Notice 15 Jan 2002

2002 Nationwide Permits Corrections Federal Register Notice 13 Feb 2002

2002 Regional Conditions – Authorized 17 May 2002