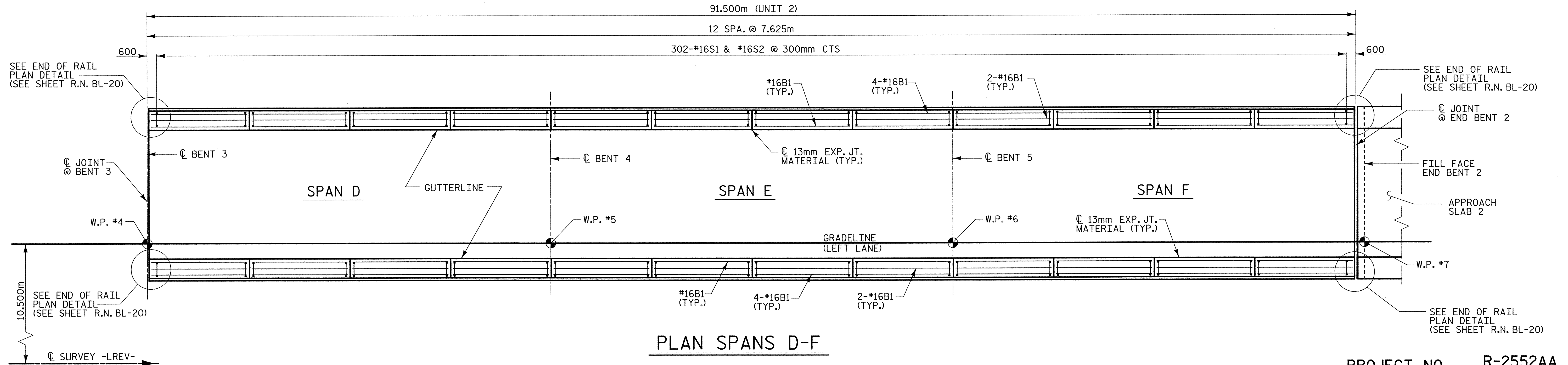


PLAN SPANS A-C




PLAN SPANS D-F


DISTANCES ARE ALONG FACE OF RAIL
SEE "CONCRETE BARRIER RAIL", SHEET
R.N. BL-19, FOR DETAILS & BILL OF MATERIAL.

#16 "S" BARS MAY BE SHIFTED SLIGHTLY
IN ORDER TO MAINTAIN A 50mm MINIMUM
CLEARANCE TO THE 13mm EXPANSION
JOINT MATERIAL IN THE BARRIER RAIL,

PROJECT NO. R-2552AA
WAKE - JOHNSTON COUNTY
STATION: 14+38.000 -LREV- POT



STATE OF NORTH CAROLINA
DEPARTMENT OF TRANSPORTATION
RALEIGH
**SUPERSTRUCTURE
CONCRETE
BARRIER RAIL
(LEFT LANE)**



REVISIONS						SHEET NO.
NO.	BY:	DATE:	NO.	BY:	DATE:	TOTAL SHEETS
1			3			429
2			4			429

REFERENCE NO. BL-19

02/04/2005 06:44:36 AM G:\wproject\2004\213.016-2552\Structures\Site 4\Left Lane\R2552AA_SD.BR.Dwg

DRAWN BY : J. P. SHERMAN DATE : 7/04
CHECKED BY : R. C. LARSON DATE : 8/04