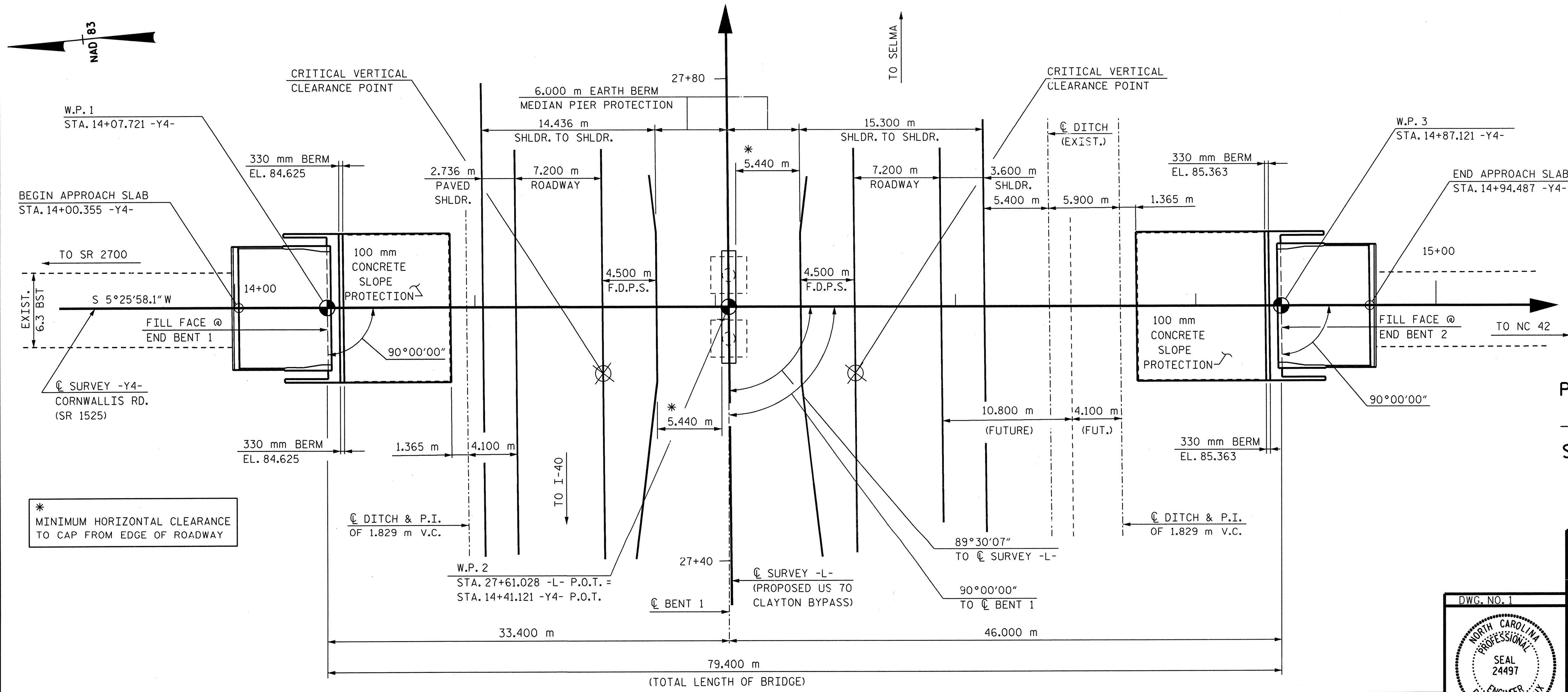



SECTION ALONG  $\bar{C}$  SURVEY -Y4-  
 NOTE: BENT AND END BENTS ON SECTION AT RIGHT ANGLES TO  $\bar{C}$  BENT AND END BENTS.



PLAN  
 NOTE: PILES NOT SHOWN IN PLAN VIEW FOR CLARITY.




PROJECT NO. R-2552AA  
 WAKE / JOHNSTON COUNTY  
 STATION: 27+61.028 -L- P.O.T. = 14+41.121 -Y4- P.O.T.

SHEET 1 OF 3 BRIDGE NO. 599

STATE OF NORTH CAROLINA  
 DEPARTMENT OF TRANSPORTATION  
 RALEIGH  
 GENERAL DRAWING FOR  
 BRIDGE ON CORNWALLIS ROAD (SR 1525)  
 OVER US 70 BYPASS BETWEEN  
 SR 2700 AND NC 42

JANUARY 2005

REVISIONS			SHEET NO.		
NO.	BY:	DATE:	NO.	BY:	DATE:
1			3		
2			4		



**RUMMEL, KLEPPER & KAHL, LLP**  
 consulting engineers  
 5800 FARRINGTON PLACE - SUITE 105  
 RALEIGH, NORTH CAROLINA 27609-3960

DRAWN BY: F.D. WEEDEN DATE: 01/05  
 CHECKED BY: R.D. FAUTEUX DATE: 01/05