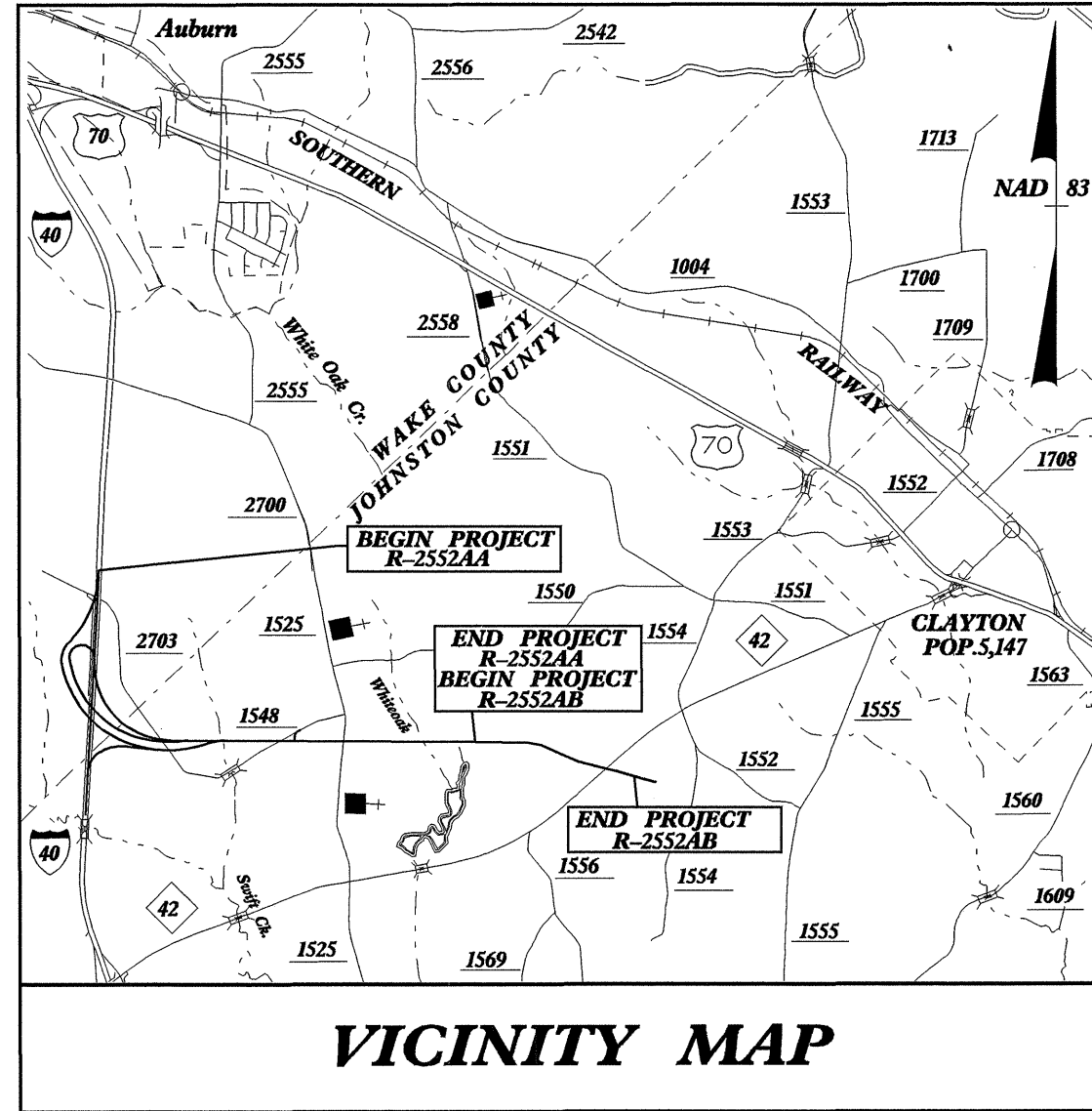


09/09/99

TIP PROJECTS: R-2552AA/R-2552AB

CONTRACT: C201226

See Sheet 1-A For Index of Sheets  
See Sheet 2 For Conventional Symbols



STATE OF NORTH CAROLINA  
DIVISION OF HIGHWAYS

# WAKE-JOHNSTON COUNTIES

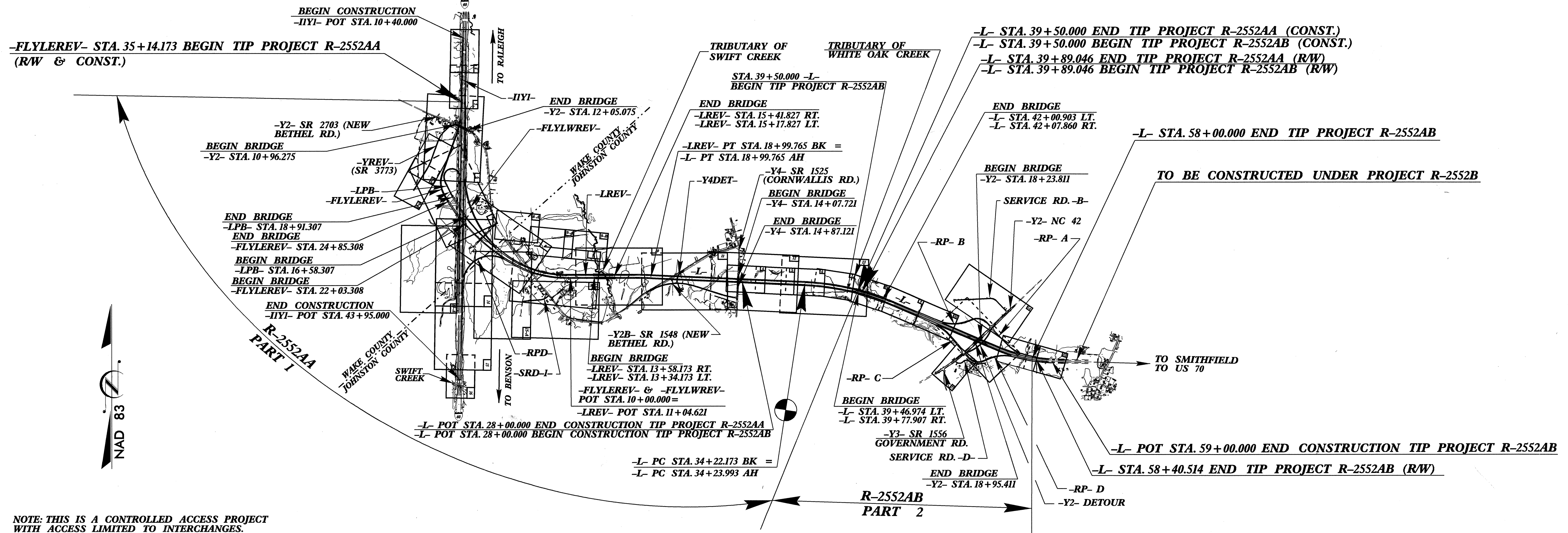
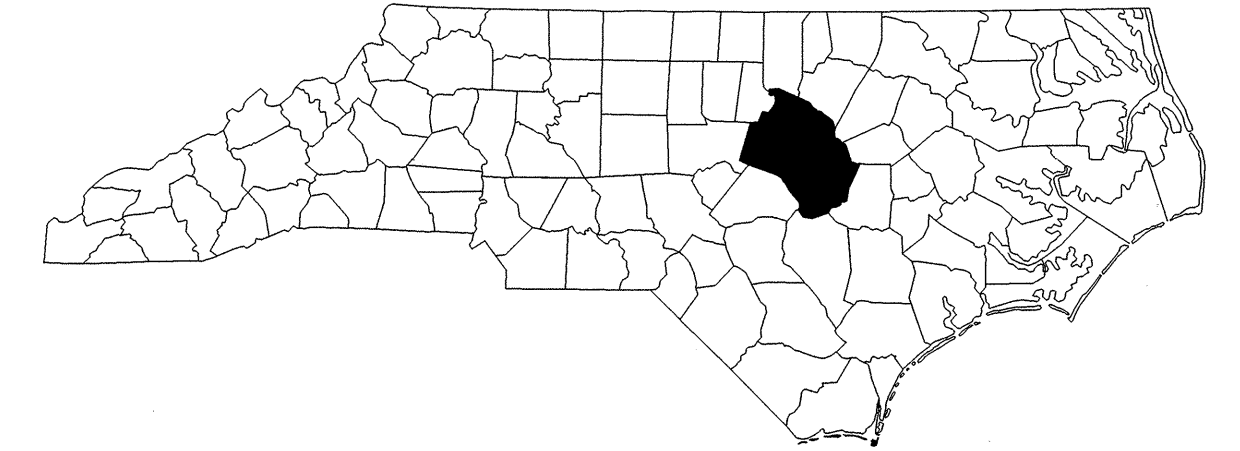
LOCATION: US 70 CLAYTON BYPASS FROM I-40 IN WAKE COUNTY TO EAST OF NC 42.

TYPE OF WORK: GRADING, DRAINAGE, GUARDRAIL, CABLE GUIDERAIL, STRUCTURES, CULVERTS, PAVING, SIGNING, AND SIGNALS



ALL DIMENSIONS IN THESE PLANS ARE IN METERS AND/OR MILLIMETERS UNLESS OTHERWISE SHOWN

STATE	STATE PROJECT REFERENCE NO.	SHEET NO.	TOTAL SHEETS
N.C.	R-2552AA /R-2552AB	1	
STATE PROJ. NO.	F.A. PROJ. NO.	DESCRIPTION	
34459.1.1	NHF-60-1(9)	R-2552AA (P.E.)	
34459.2.3		R-2552AA (R/W, UTIL.)	
34459.3.4		R-2552AA (CONST.)	
34459.1.4	NHF-60-1(9)	R-2552AB (P.E.)	
34459.2.4		R-2552AB (R/W, UTIL.)	
34459.3.4		R-2552AB (CONST.)	



### PROJECT LENGTH

LENGTH ROADWAY TIP PROJECTS R-2552AA /R-2552AB = 6.511 km  
 LENGTH STRUCTURE TIP PROJECTS R-2552AA /R-2552AB = 0.697 km  
 TOTAL LENGTH OF TIP PROJECTS R-2552AA /R-2552AB = 7.208 km

Prepared in the Office of:  
**DIVISION OF HIGHWAYS**  
 1000 Birch Ridge Dr., Raleigh, NC 27610

2002 STANDARD SPECIFICATIONS

RIGHT OF WAY DATE (R-2552AA):  
JUNE 30, 2000

RIGHT OF WAY DATE (R-2552AB):  
OCTOBER 31, 2002

LETTING DATE:  
MAY 17, 2005

### DIVISION OF HIGHWAYS STATE OF NORTH CAROLINA

STATE DESIGN ENGINEER  
 DEPARTMENT OF TRANSPORTATION  
 FEDERAL HIGHWAY ADMINISTRATION

APPROVED  
 DIVISION ADMINISTRATOR

23-MAR-2005 09:51  
c:\proj\interim\va\2-2552aa-ab-combo.tsh  
jl.league AT R0223230