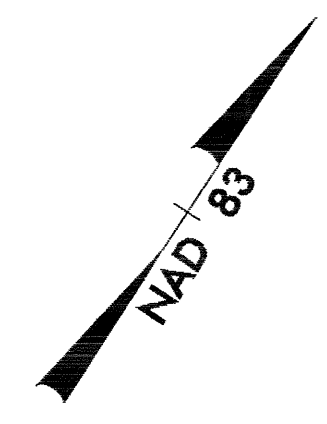


NOTE:  
UTILIZE TEMPORARY ROCK SEDIMENT DAM TYPE - B  
AS STILLING BASIN WHERE APPLICABLE.

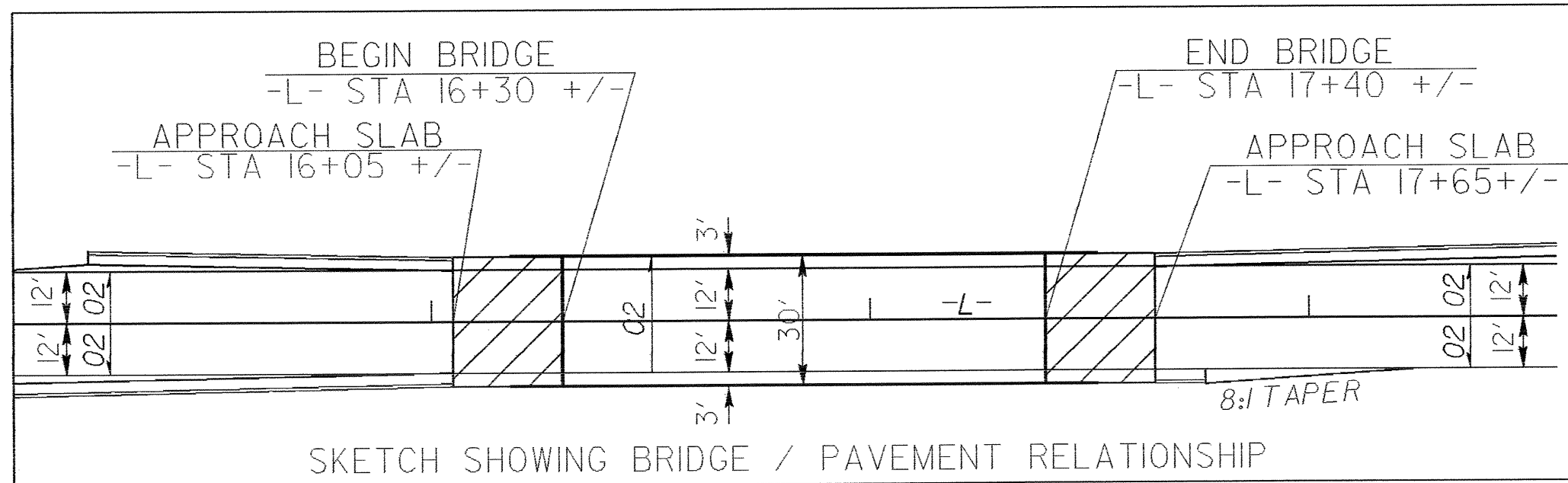
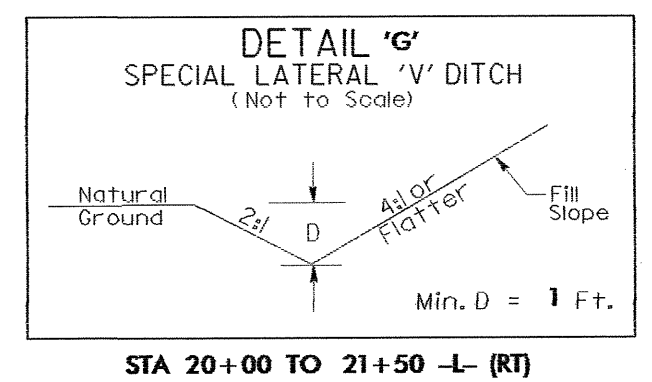
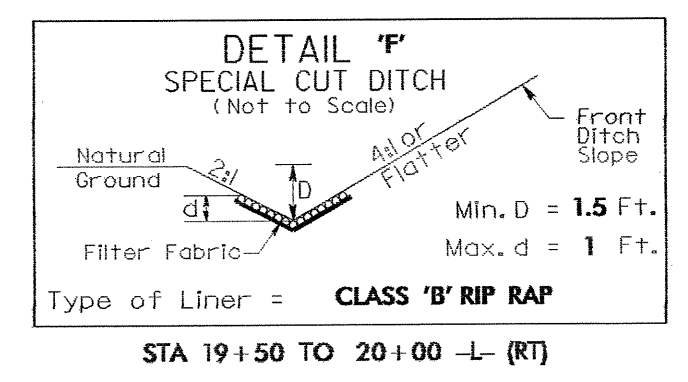
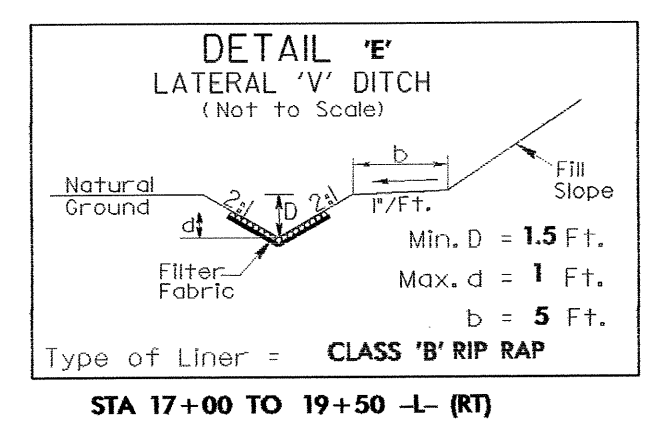
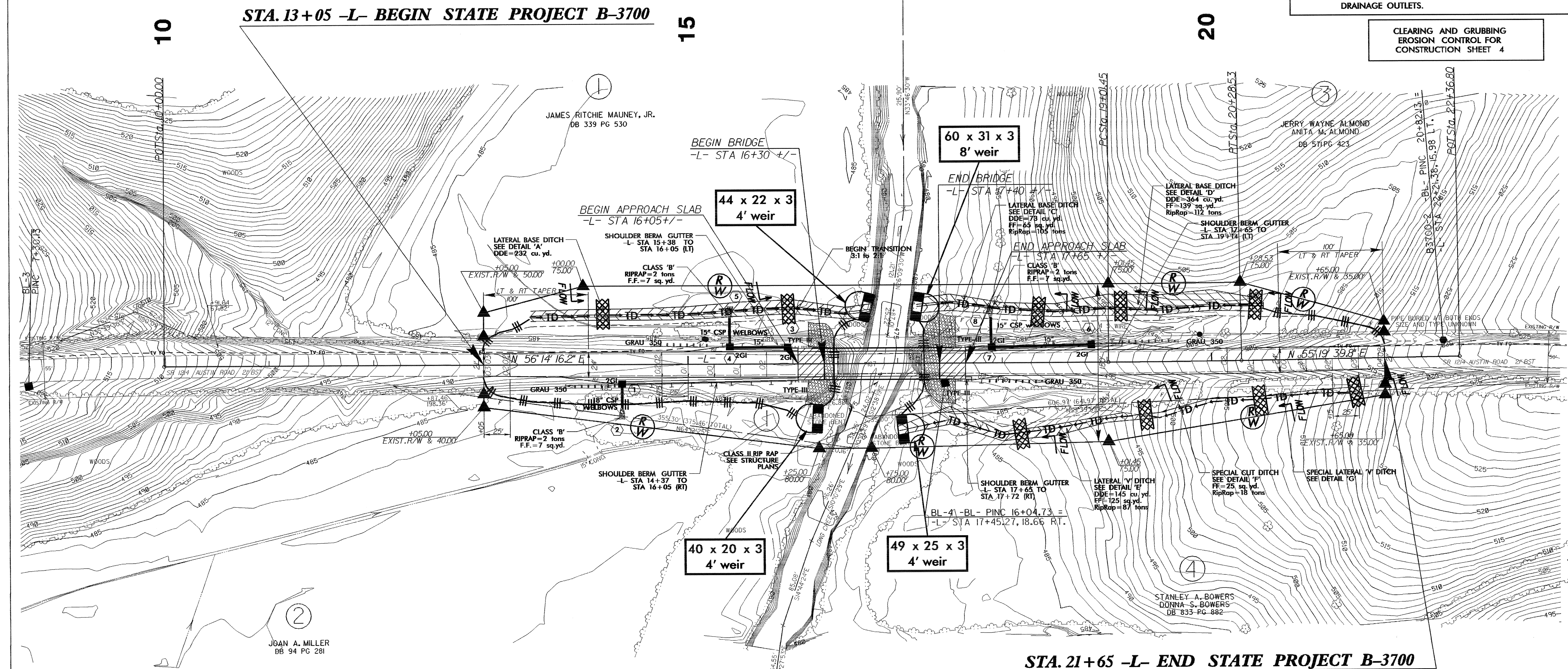
|                         |                     |
|-------------------------|---------------------|
| PROJECT REFERENCE NO.   | SHEET NO.           |
| B-3700                  | EC-4/CONST.4        |
| RW SHEET NO.            |                     |
| ROADWAY DESIGN ENGINEER | HYDRAULICS ENGINEER |

-L-  
PI Sta 19+64.99  
Δ = 0' 54' 36.4" (LT)  
D = 0' 42' 58.3"  
L = 127.08'  
T = 63.54'  
R = 8,000.00'  
SE = NC



NOTE:  
PLACE TEMPORARY ROCK SEDIMENT DAMS TYPE - B  
AND TEMPORARY ROCK SILT CHECKS TYPE - A AT  
DRAINAGE OUTLETS.

CLEARING AND GRUBBING  
EROSION CONTROL FOR  
CONSTRUCTION SHEET 4



BRIDGE APPROACH SLAB

FOR -L- PROFILE SEE SHEET 5