

09/08/99

TIP PROJECT: U-4737

CONTRACT: C201440

06-APR-2005 11:41 g:\projects\pitt\arlington blvd\arlington with left turn\arlington-ddc2-tsh.dgn jacobbullard AT

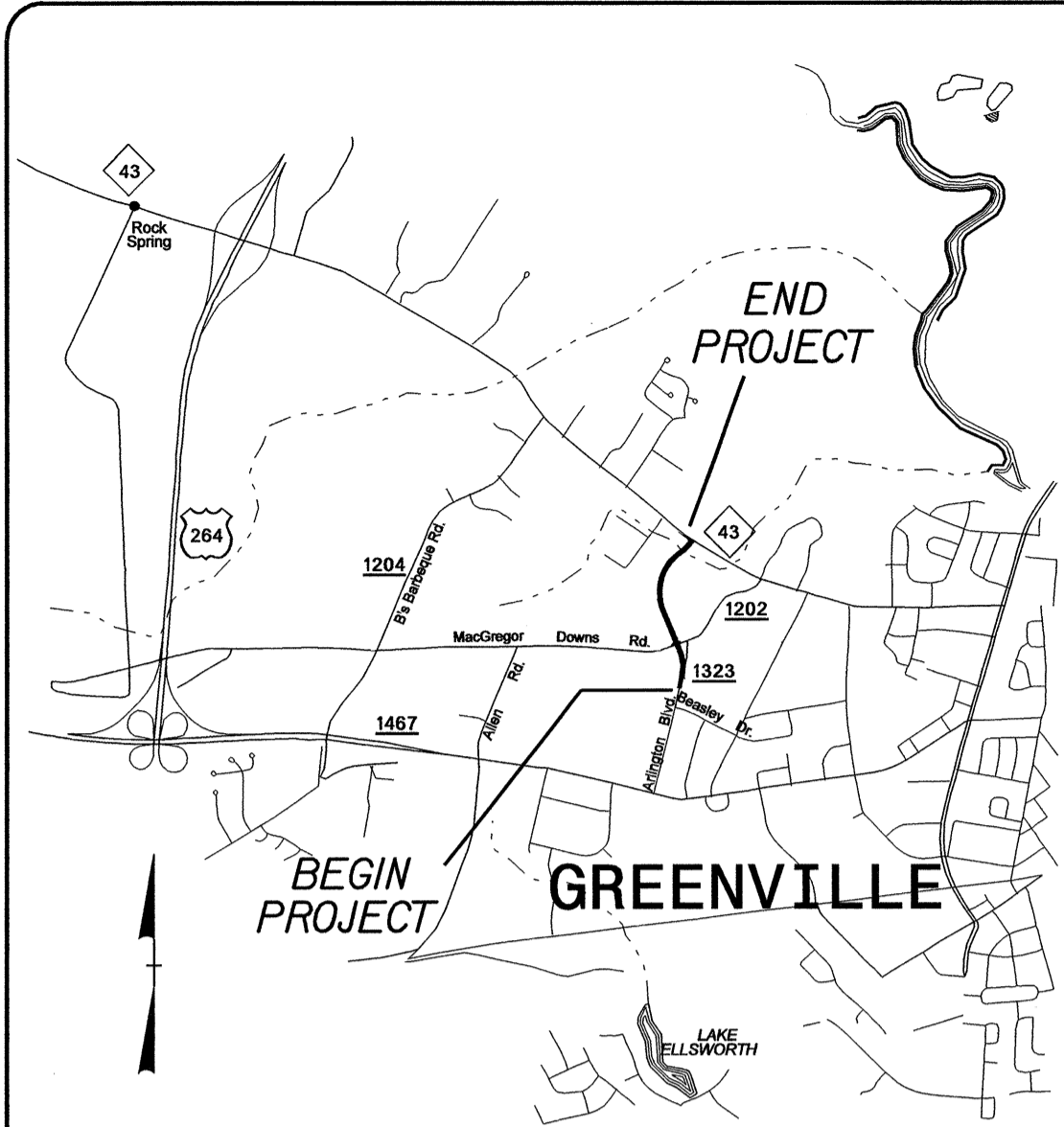
STATE OF NORTH CAROLINA
DIVISION OF HIGHWAYS

PITT COUNTY

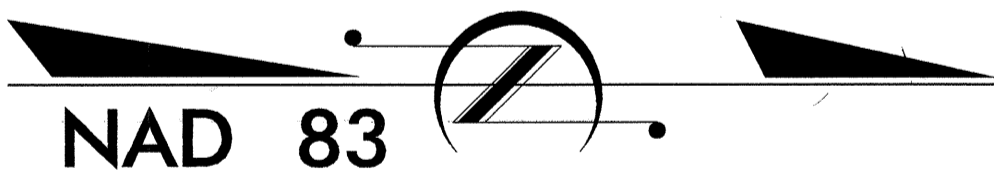
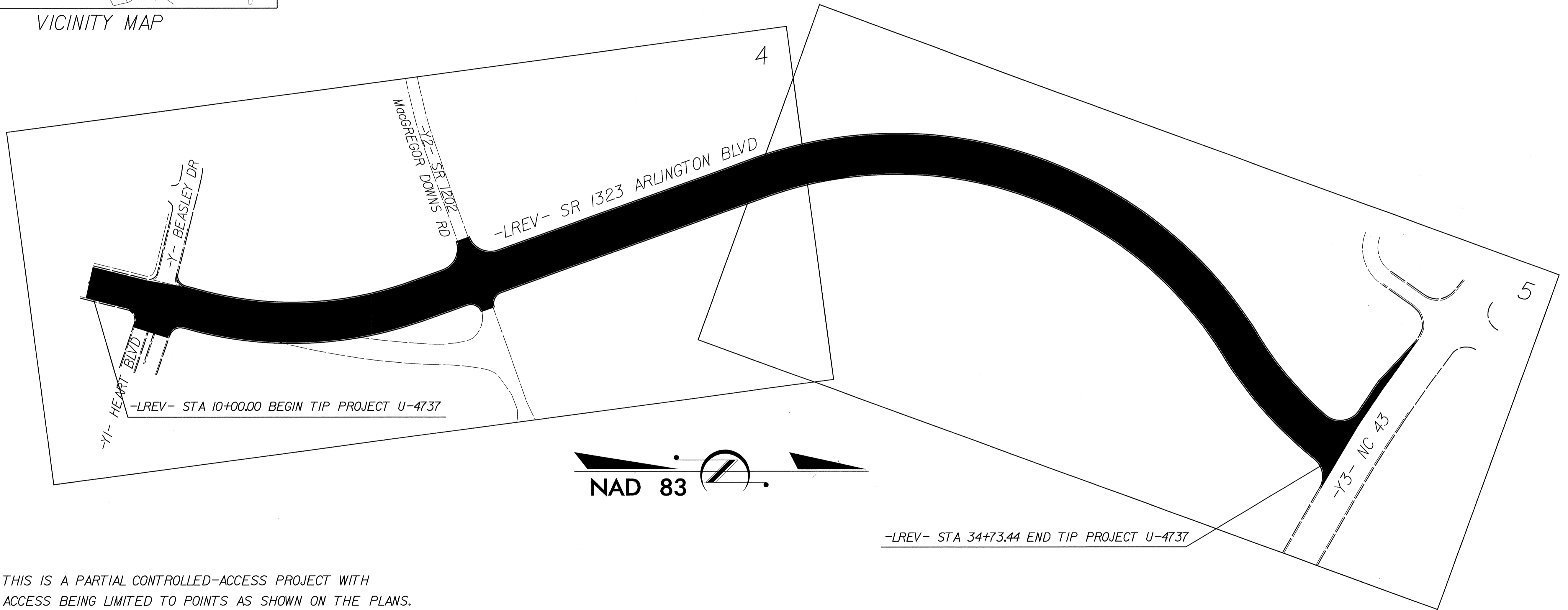
LOCATION: EXTENTION OF SR 1323 (ARLINGTON BLVD) FROM SR 1202 (MACGREGOR DOWNS RD) TO NC 43

TYPE OF WORK: GRADING, DRAINAGE, CURB & GUTTER, AND PAVING

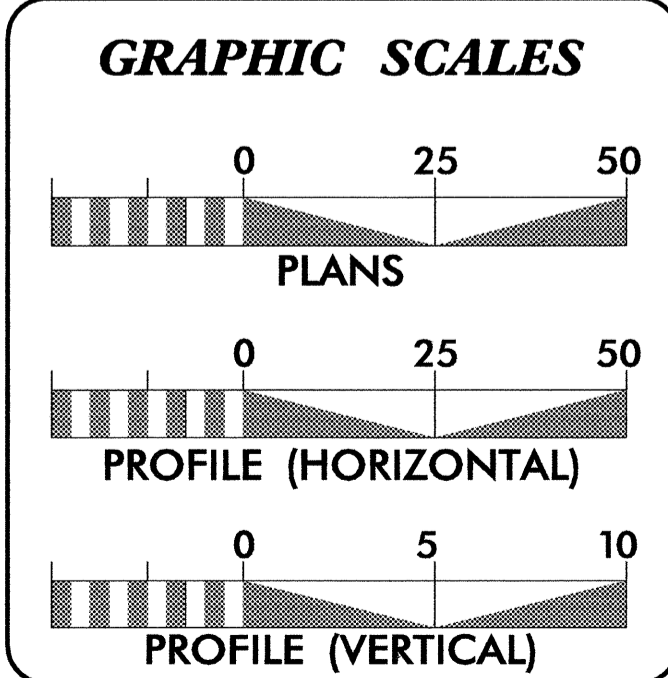
STATE	STATE PROJECT REFERENCE NO.	SHEET NO.	TOTAL SHEETS
N.C.	U-4737	1	
STATE PROJ. NO.	F. A. PROJ. NO.	DESCRIPTION	
38245.1.1		PE	
38245.2.1		RW	
38245.3.1		CONST	



VICINITY MAP



THIS IS A PARTIAL CONTROLLED-ACCESS PROJECT WITH ACCESS BEING LIMITED TO POINTS AS SHOWN ON THE PLANS.



DESIGN DATA

ADT 2005 =	23,065
ADT 2020 =	29,213
DHV =	12 %
D =	50 %
T =	2 % *
V =	40 MPH
* TTST 1	DUAL 1

PROJECT LENGTH

LENGTH ROADWAY PROJECT U-4737	=	0.468 MILE
TOTAL LENGTH STATE PROJECT U-4737	=	0.468 MILE

Prepared In the Office of:
DIVISION OF HIGHWAYS
1704 North Greene St., Greenville NC, 27834

2002 STANDARD SPECIFICATIONS

RIGHT OF WAY DATE:	M. WAYNE NOTTINGHAM, PE PROJECT ENGINEER
LETTING DATE:	J. AARON BULLARD, PE PROJECT DESIGN ENGINEER
	NA
	MAY 17, 2005

HYDRAULICS ENGINEER

J. Bullard
SIGNATURE: 4/15/05

SEAL 27818

ROADWAY DESIGN ENGINEER

J. Bullard
SIGNATURE: 4/15/05

SEAL 27818

DIVISION OF HIGHWAYS
STATE OF NORTH CAROLINA

Aut McMillan P.E.
STATE DESIGN ENGINEER

DEPARTMENT OF TRANSPORTATION
FEDERAL HIGHWAY ADMINISTRATION

APPROVED
DIVISION ADMINISTRATOR

DATE