

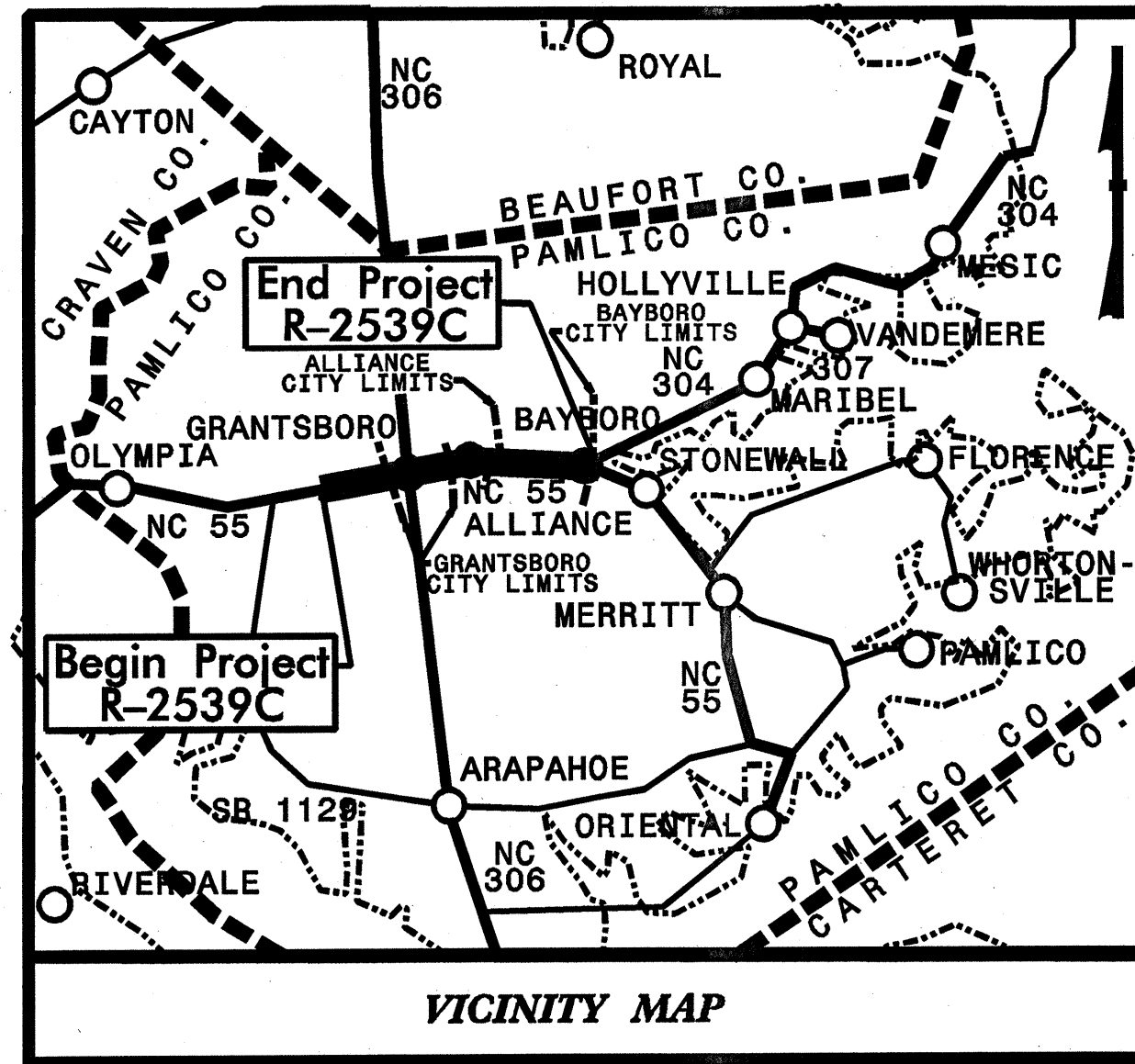
CONTRACT: A303977 TIP PROJECT: R-2539C

STATE OF NORTH CAROLINA
DIVISION OF HIGHWAYS



| | |
|-----------------------|-------------------|
| T.I.P. NO. R-2539C | SHEET NO. UC-1 |
|-----------------------|-------------------|

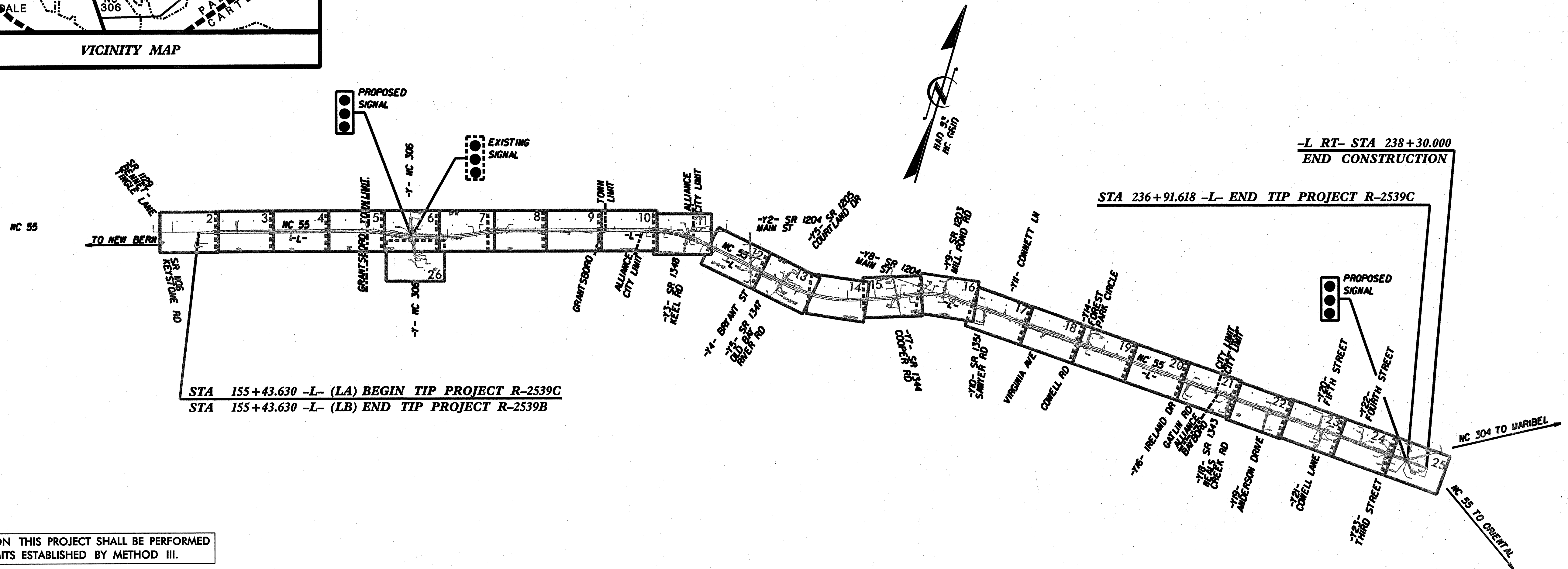
See Sheet 1-A For Index of Sheets
See Sheet 1-B For Conventional Symbols



**UTILITY CONSTRUCTION PLANS
PAMLICO COUNTY**

LOCATION: NC 55 FROM EAST OF SR 1129
TO NC 304 IN BAYBORO

TYPE OF WORK: UTILITIES RELOCATION

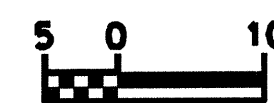


CLEARING ON THIS PROJECT SHALL BE PERFORMED TO THE LIMITS ESTABLISHED BY METHOD III.

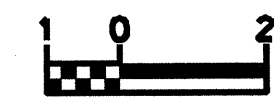
GRAPHIC RATIO



PLANS



PROFILE (HORIZONTAL)



PROFILE (VERTICAL)

INDEX OF SHEETS


| SHEET NO. | DESCRIPTION |
|-----------------|----------------------------------|
| UC-1 | TITLE SHEET |
| UC-2 THRU UC-26 | UTILITY CONSTRUCTION PLAN SHEETS |
| UC-27 | PROFILE SHEET |
| UC-28 & UC-29 | DETAIL SHEETS |
| UC-30 & UC-41 | PROFILE SHEETS |

REVISION:
1. ADDED UC-29 DETAIL SHEET 2/2/05.
2. ADDED UC-30 - UC-41 PROFILE SHEETS 2/28/05


UTILITY OWNERS ON PROJECT

- (1) BAY RIVER METRO SEWERAGE DISTRICT
- (2) PAMLICO COUNTY WATER SERVICES

SEAL



Prepared for N.C. Department of Transportation by:



Jimmy D. Woodie, P.E. UTILITY ENGINEER