

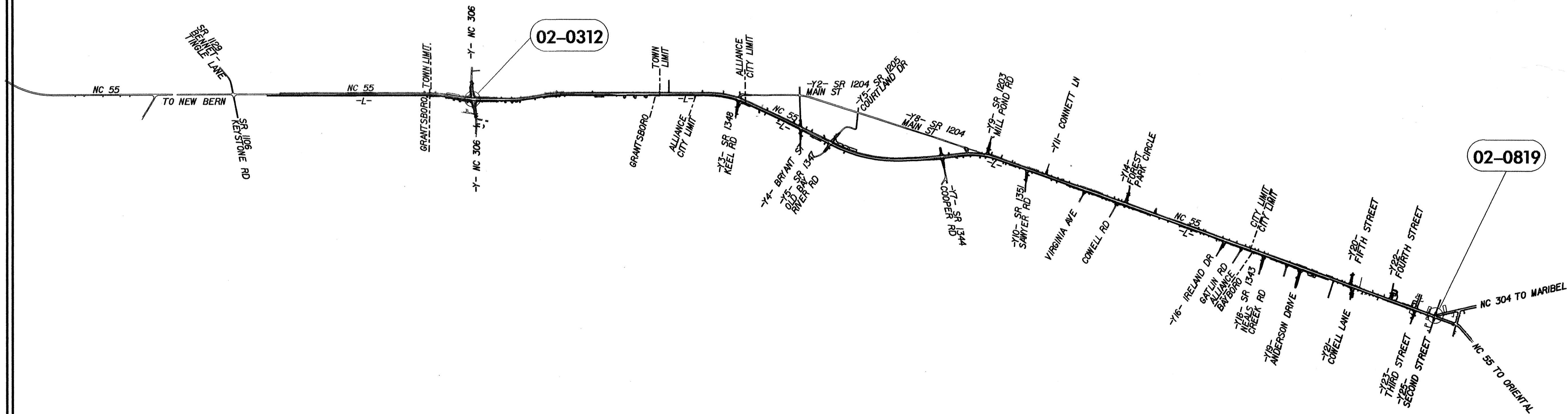
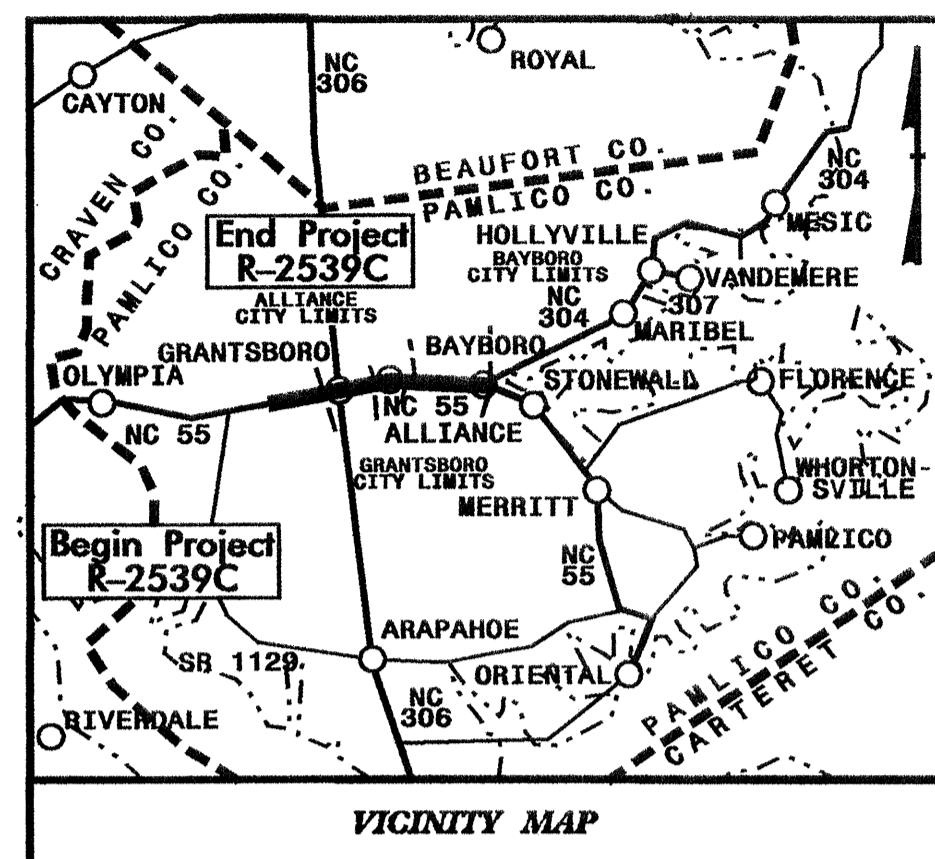
STATE OF NORTH CAROLINA  
DIVISION OF HIGHWAYS

**PAMLICO COUNTY**

**LOCATION: NC 55 FROM EAST OF SR 1129 (BENNETTINGLE ROAD) TO NC 304 IN BAYBORO**

**TYPE OF WORK: TRAFFIC SIGNAL**

**Project: R-2539C**




Refer to "Roadway Standard Drawings NCDOT" dated January 2002 and "Standard Specifications for Roads and Structures" dated January 2002.

Sheet #	Reference #	Index of Plans	Location/Description
Sig. 1	-----	Title Sheet	NC 55 at NC 36
Sig. 2-9	02-0312	NC 55 at NC 304 and Second Street	CABINET COMPONENT LAYOUT
Sig. 10-13	02-0819	METAL POLE DETAILS	
Sig. 14	-----		
Sig. 15-17	-----		

**TRAFFIC MANAGEMENT AND SIGNAL SYSTEMS UNIT**  
Contacts:

- D. Y. Ishak - Signals and Geometrics Contracts Engineer
- G. C. Brown, PE - Signal Equipment Design Engineer
- G. G. Murr, Jr., PE - Traffic Management Systems Engineer

Prepared In the Office of:  
**DIVISION OF HIGHWAYS**  
**TRAFFIC ENGINEERING AND SAFETY SYSTEMS**  
**BRANCH**



07-SEP-2004 16:49  
\\p01\peoples\unit\workgroups\TIP Projects\R-2539C\signal\_tsh.dgn