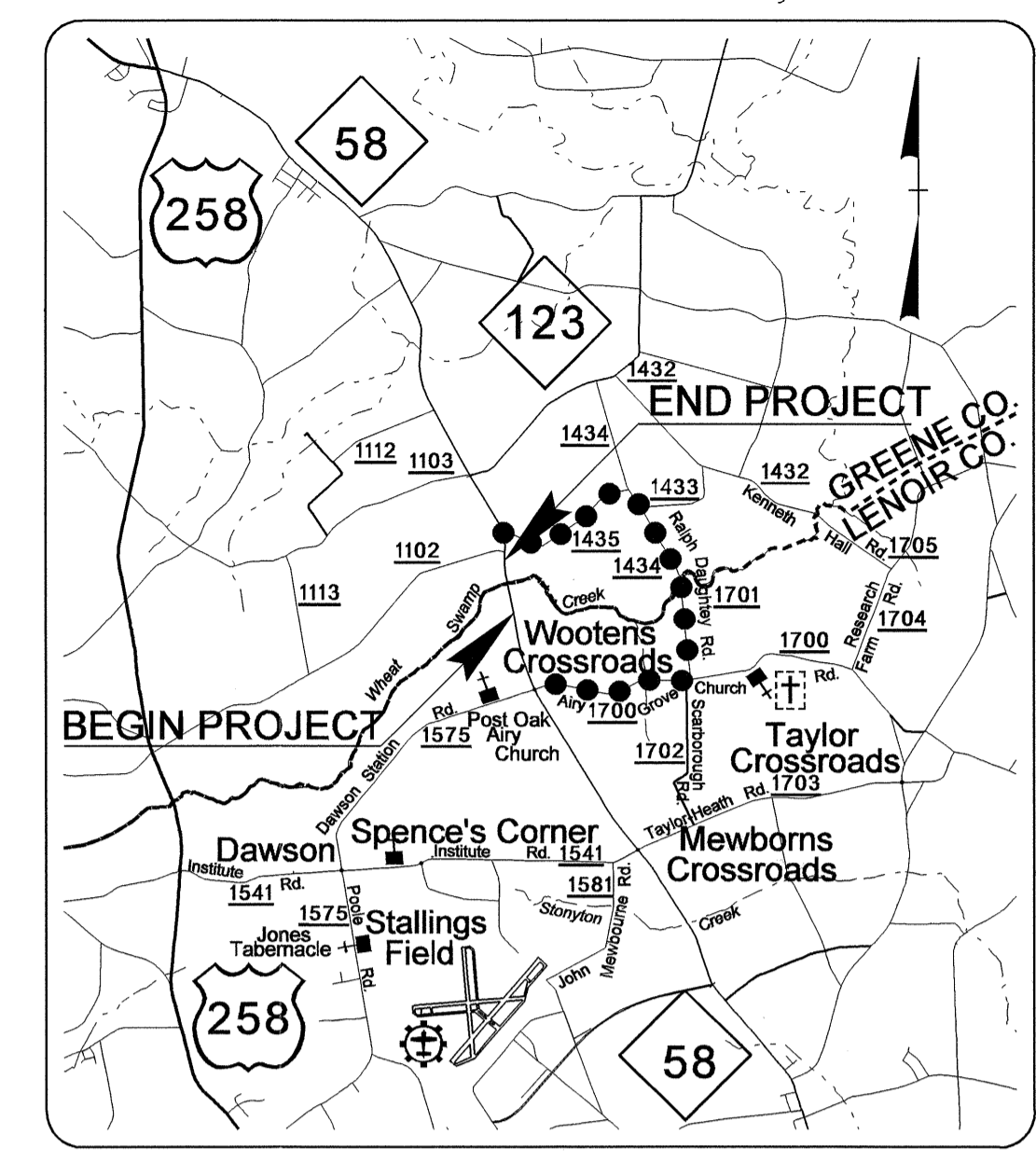


09/08/99

CONTRACT: C201200 TIP PROJECT: B-3866

See Sheet 1-A For Index of Sheets
See Sheet 1-B For Conventional Symbols



VICINITY MAP DETOUR ROUTE ●●●

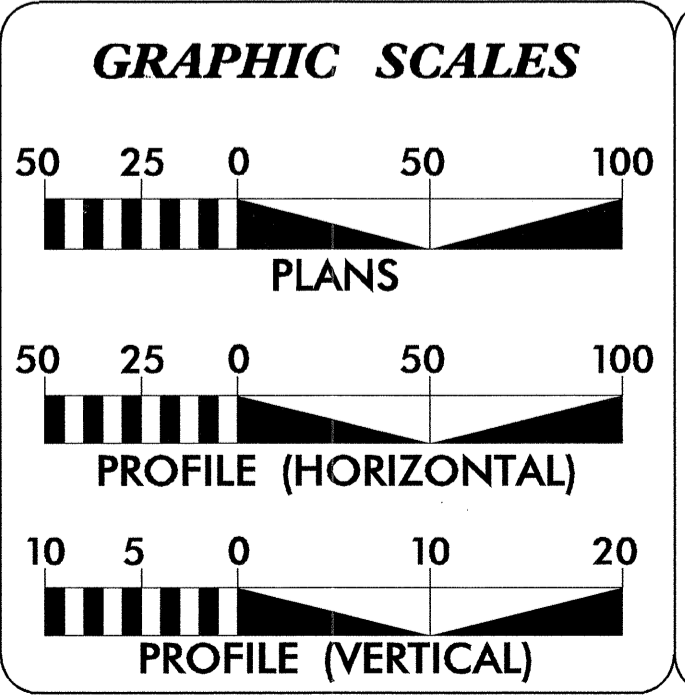
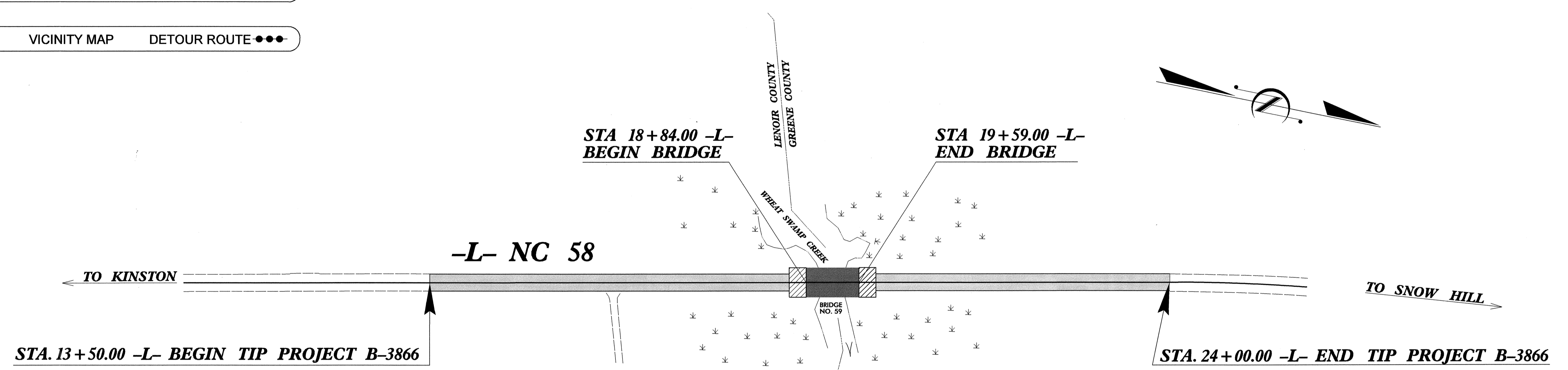
STATE OF NORTH CAROLINA
DIVISION OF HIGHWAYS

LENOIR / GREENE COUNTIES

**LOCATION: BRIDGE NO. 59 ON NC 58
OVER WHEAT SWAMP CREEK**

TYPE OF WORK: GRADING, DRAINAGE, PAVING, GUARDRAIL AND STRUCTURE

STATE	STATE PROJECT REFERENCE NO.	SHEET NO.	TOTAL SHEETS
N.C.	B-3866	1	
WBS ELEMENT	F.A. PROJ. NO.	DESCRIPTION	
33312.1.1	BRSTP-58(6)	PE	
33312.2.1	BRSTP-58(6)	RW	
33312.3.1	BRSTP-58(6)	CONSTRUCTION	



DESIGN DATA

ADT 2005 = 5,600
ADT 2025 = 10,600
DHV = 12 %
D = 60 %
T = 5 % *
V = 60 MPH
FUNC. CLASS = COLLECTOR
* TTST 2% + DUAL 3%

PROJECT LENGTH

LENGTH ROADWAY TIP PROJECT B-3866 = 0.185 miles
LENGTH STRUCTURE TIP PROJECT B-3866 = 0.014 miles
TOTAL LENGTH TIP PROJECT B-3866 = 0.199 miles

Prepared in the Office of:
DIVISION OF HIGHWAYS
1000 Birch Ridge Dr., NC, 27610

2002 STANDARD SPECIFICATIONS

RIGHT OF WAY DATE: APRIL 20, 2004

LETTING DATE: MAY 17, 2005

J.S. GOODNIGHT
PROJECT ENGINEER

S.D. KENDALL
PROJECT DESIGN ENGINEER

HYDRAULICS ENGINEER

Signature: [Signature]
SEAL 12575

ROADWAY DESIGN ENGINEER

Signature: [Signature]
SEAL 14493

01-23-05

**DIVISION OF HIGHWAYS
STATE OF NORTH CAROLINA**

Signature: [Signature] P.E.
STATE DESIGN ENGINEER

**DEPARTMENT OF TRANSPORTATION
FEDERAL HIGHWAY ADMINISTRATION**

APPROVED DIVISION ADMINISTRATOR DATE

01-FEB-2005 09:14
r:\roadway\proj\p3866_rdy_tsh.dgn
MBLetchworth AT RD206435