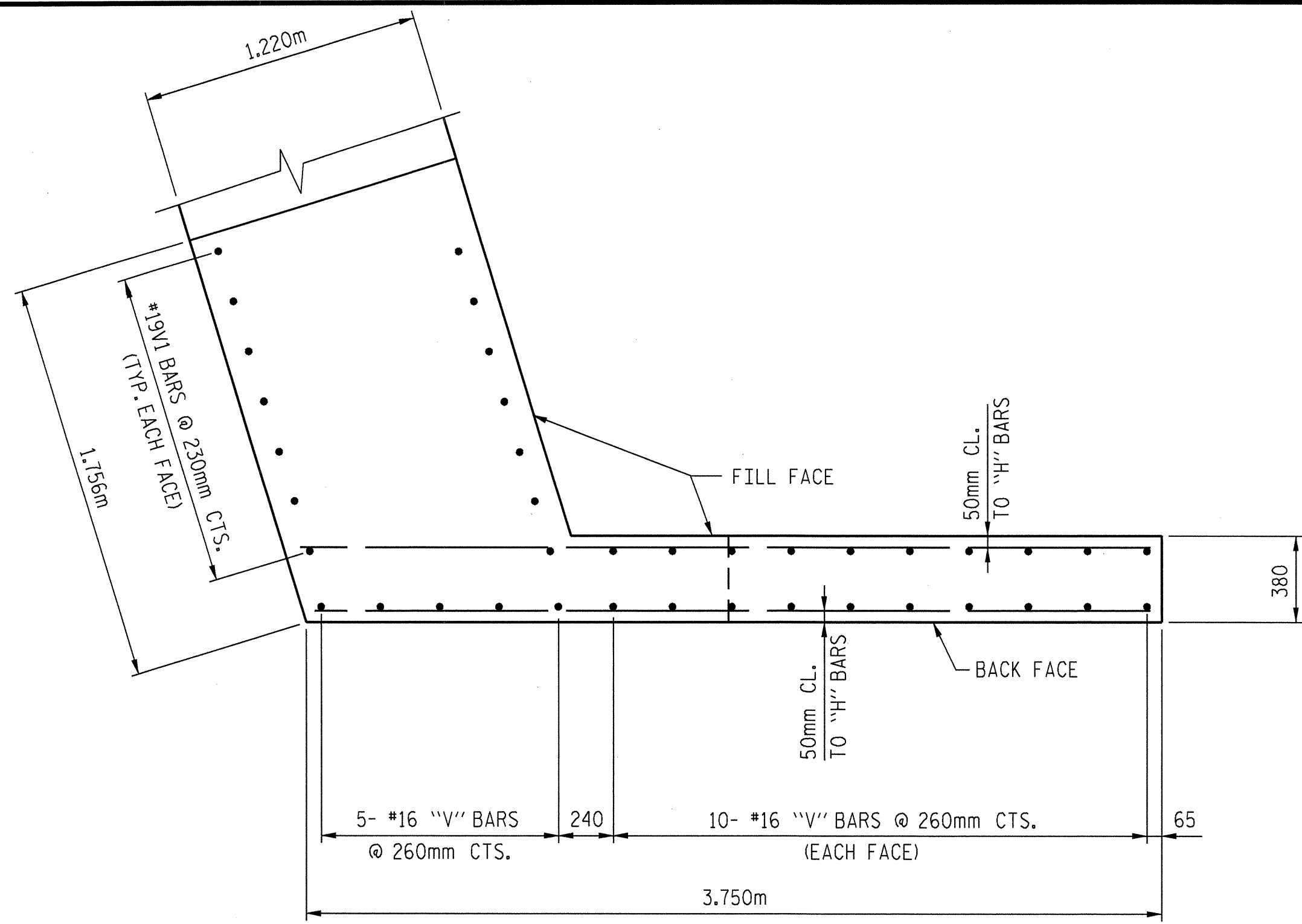
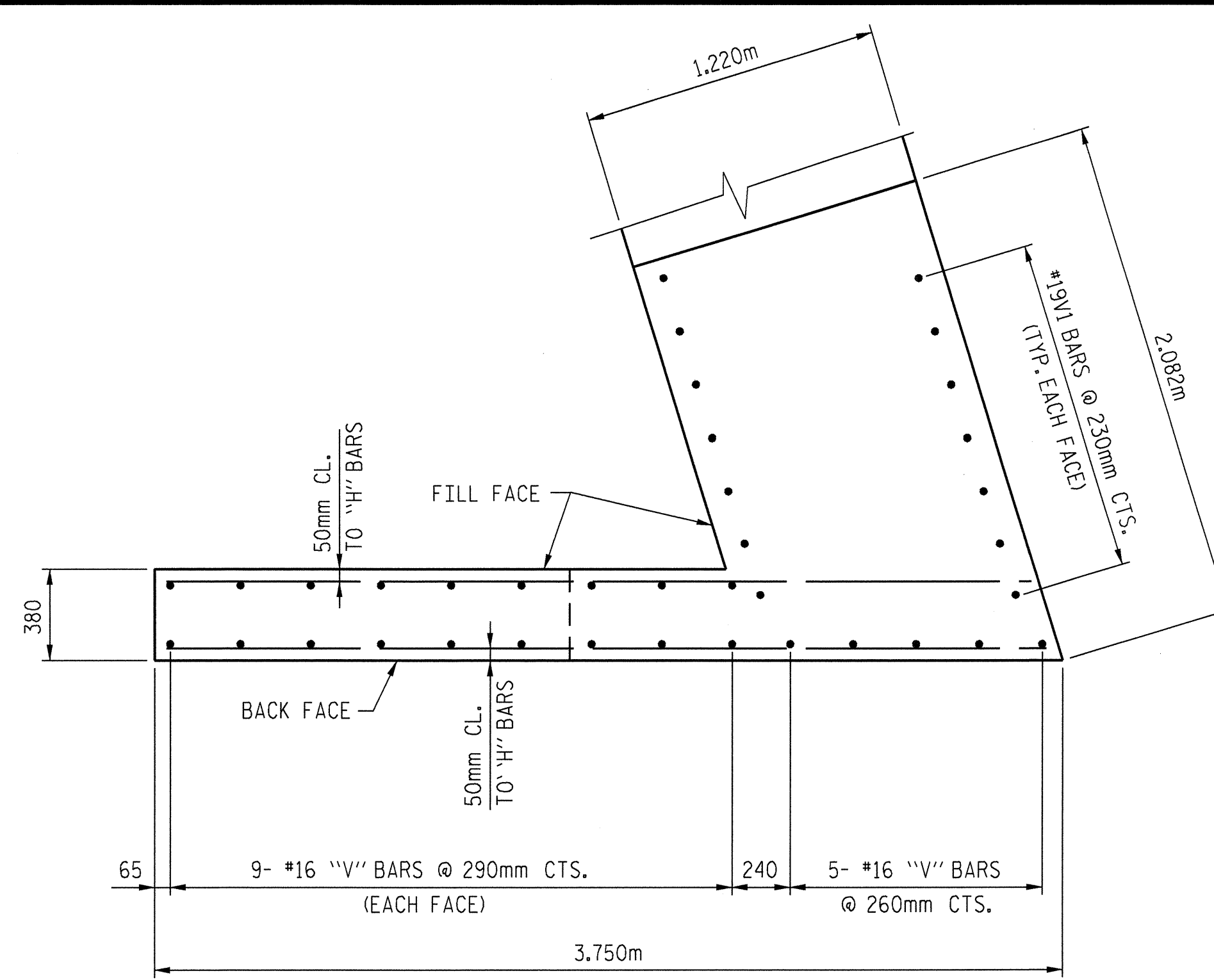


NOTES

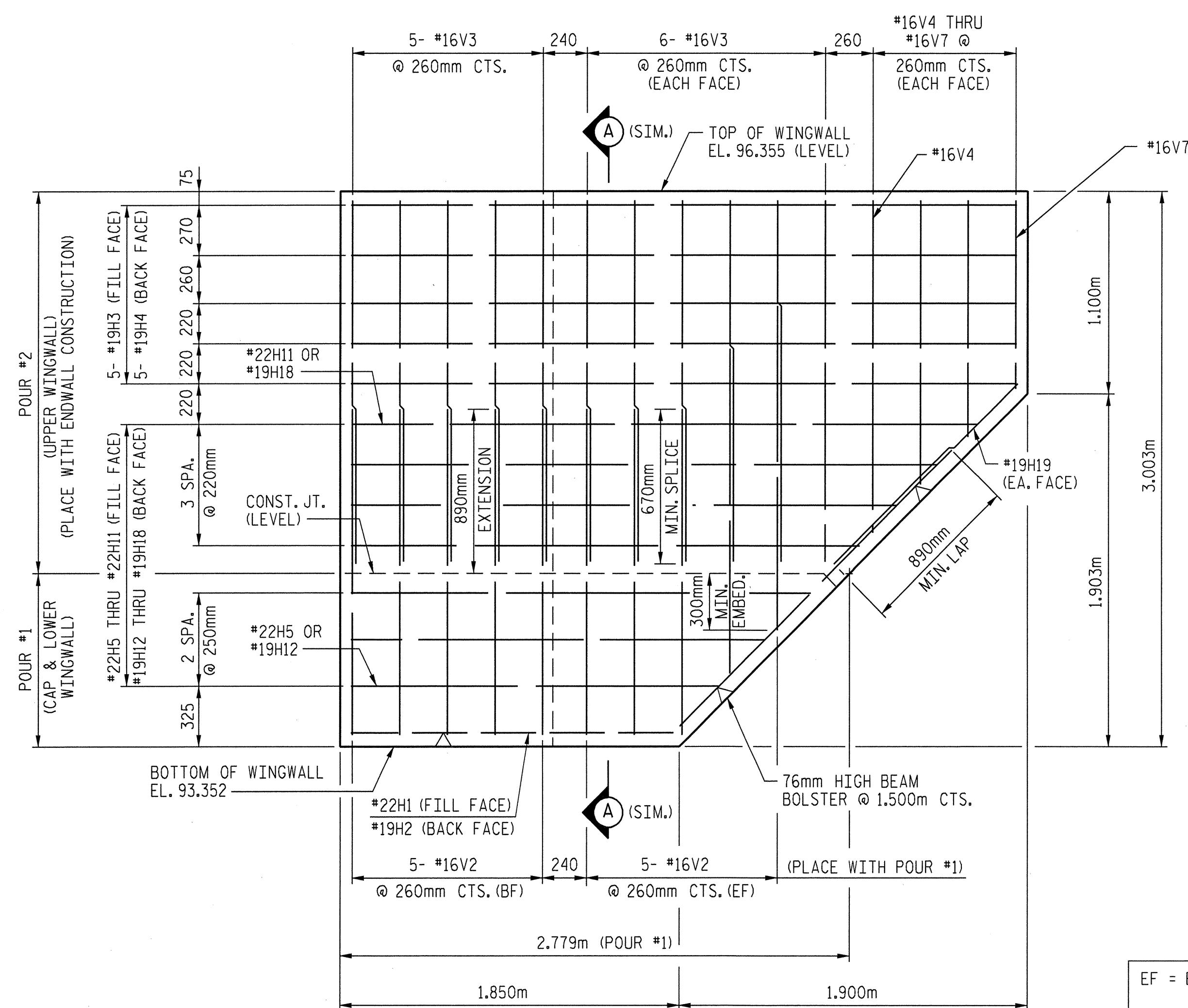
1. SEE SHEET 1 OF 3 FOR NOTES.



PLAN OF WINGWALL W1

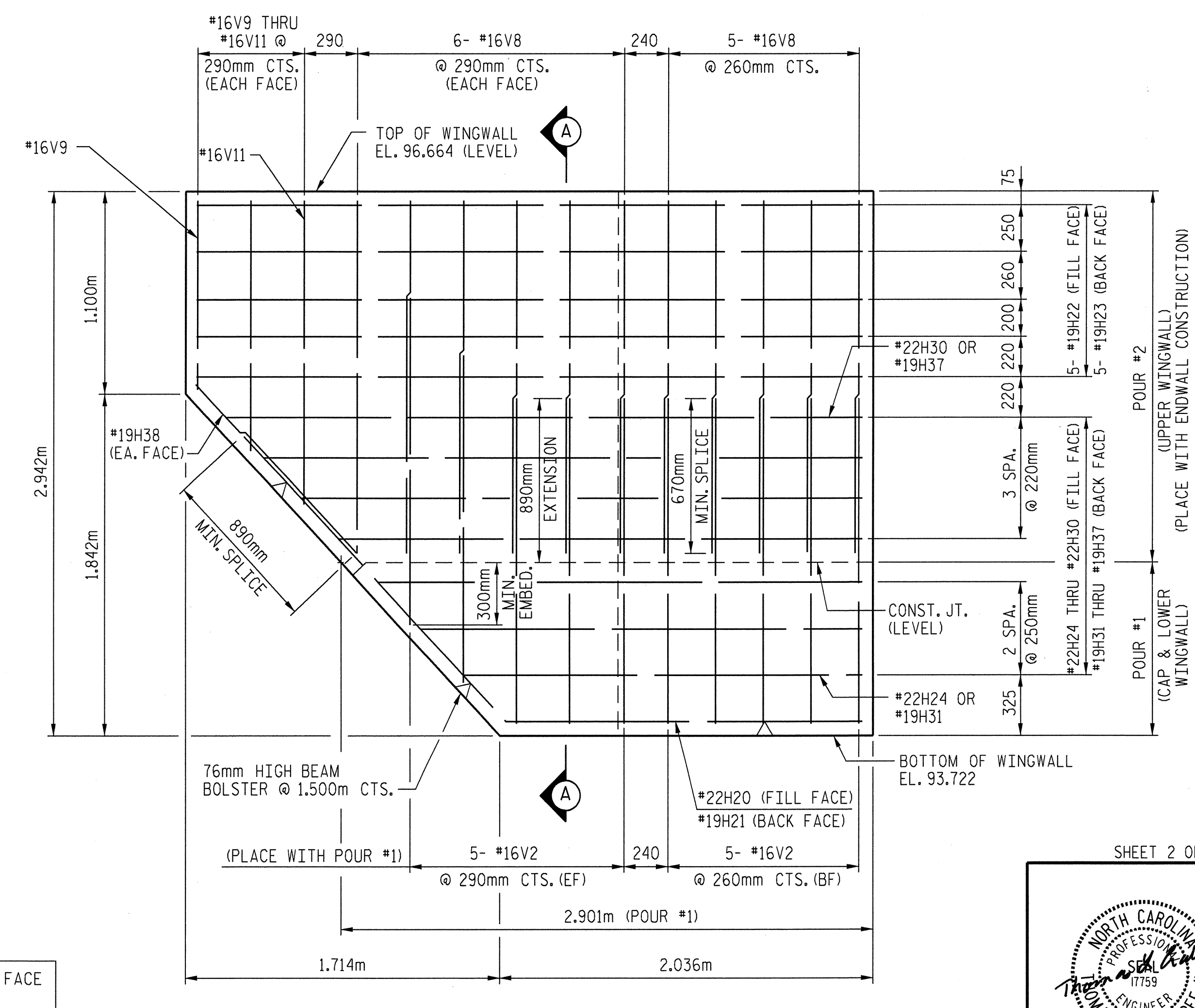


PLAN OF WINGWALL W2

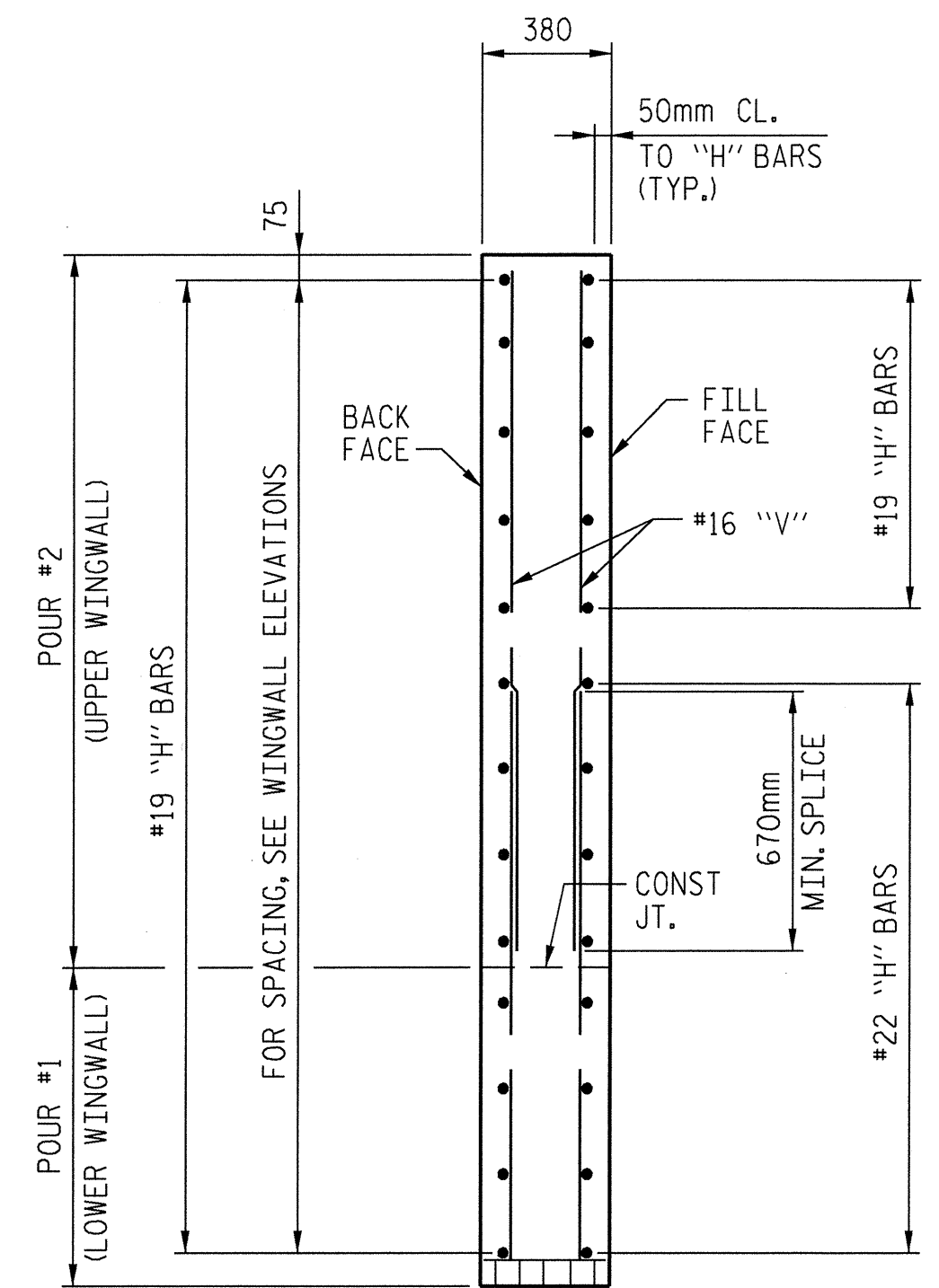


ELEVATION OF WINGWALL W1

EF = EACH FACE
BF = BACK FACE



ELEVATION OF WINGWALL W2




SECTION A-A



PROJECT NO. R-2552C
JOHNSTON COUNTY
STATION: 122+14.832 -L2RT-

STATE OF NORTH CAROLINA
DEPARTMENT OF TRANSPORTATION
RALEIGH
SUBSTRUCTURE
(RIGHT LANE BRIDGE)
END BENT NO. 1
WINGWALLS



REVISIONS				SHEET NO.	
NO.	BY:	DATE:	NO.	BY:	DATE:
1			3		
2			4		

TOTAL SHEETS: 431

DRAWN BY: MTB DATE: 11/04
CHECKED BY: TLC DATE: 12/04
APPROVED BY: DATE:

R.N. RTB1-17