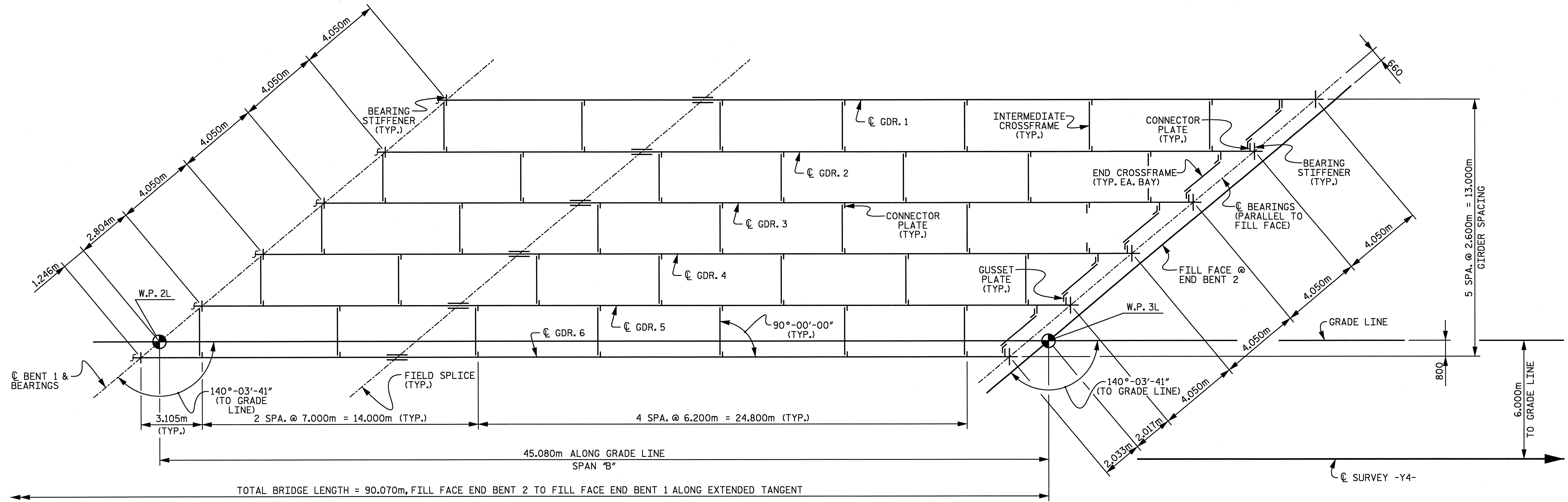
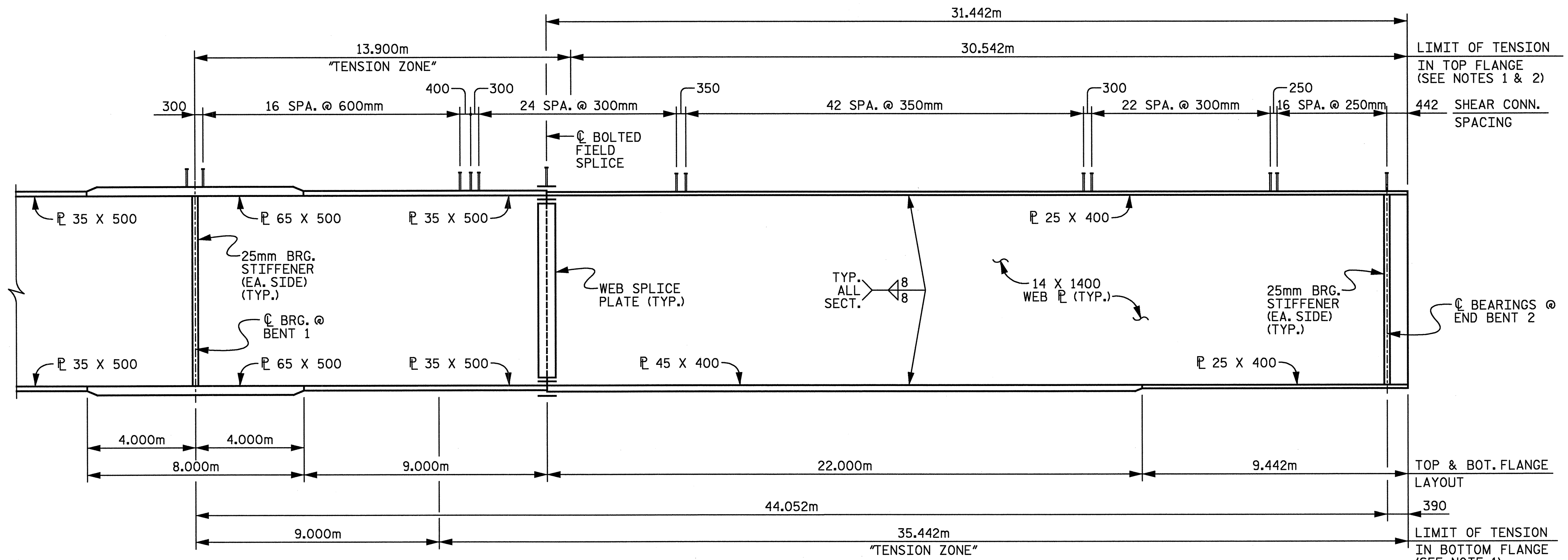


05:31:20 PM  
 n:\p\3109-100\structure\str\luc\final\3109-100\_frame\_b.dgn  
 02/17/2005  
 david.lowe@y




**FRAMING PLAN**



**GIRDER ELEVATION**  
 (CONNECTOR P'S NOT SHOWN FOR CLARITY)

**NOTE:**  
 FOR NOTES AND SHEAR CONNECTOR DETAIL, SEE 'FRAMING PLAN AND GIRDER DETAILS SPAN 'A'.



**PROJECT No R-2552C**  
**JOHNSTON COUNTY**  
**STATION: POT 148+08.446 -L2-**  
**POT 23+96.446 -Y4-**

REVISIONS	
NO.	DATE
1	2/18/05
2	
3	
4	

STATE OF NORTH CAROLINA  
 DEPARTMENT OF TRANSPORTATION  
 RALEIGH  
**FRAMING PLAN AND GIRDER DETAILS SPAN 'B'**  
 -LEFT LANE-

<b>SHEET NO.</b> 5-331
<b>TOTAL SHEETS</b> 431

**RALPH WHITEHEAD ASSOCIATES, INC.**  
 CONSULTING ENGINEERS  
 P.O. BOX 35624 CHARLOTTE, N.C. 28235

**DRAWN BY** WBS, LGH **DATE** 8-04 **DWG. NO.**  
**CHECKED BY** TVR **DATE** 9-04 **D-1749.10**