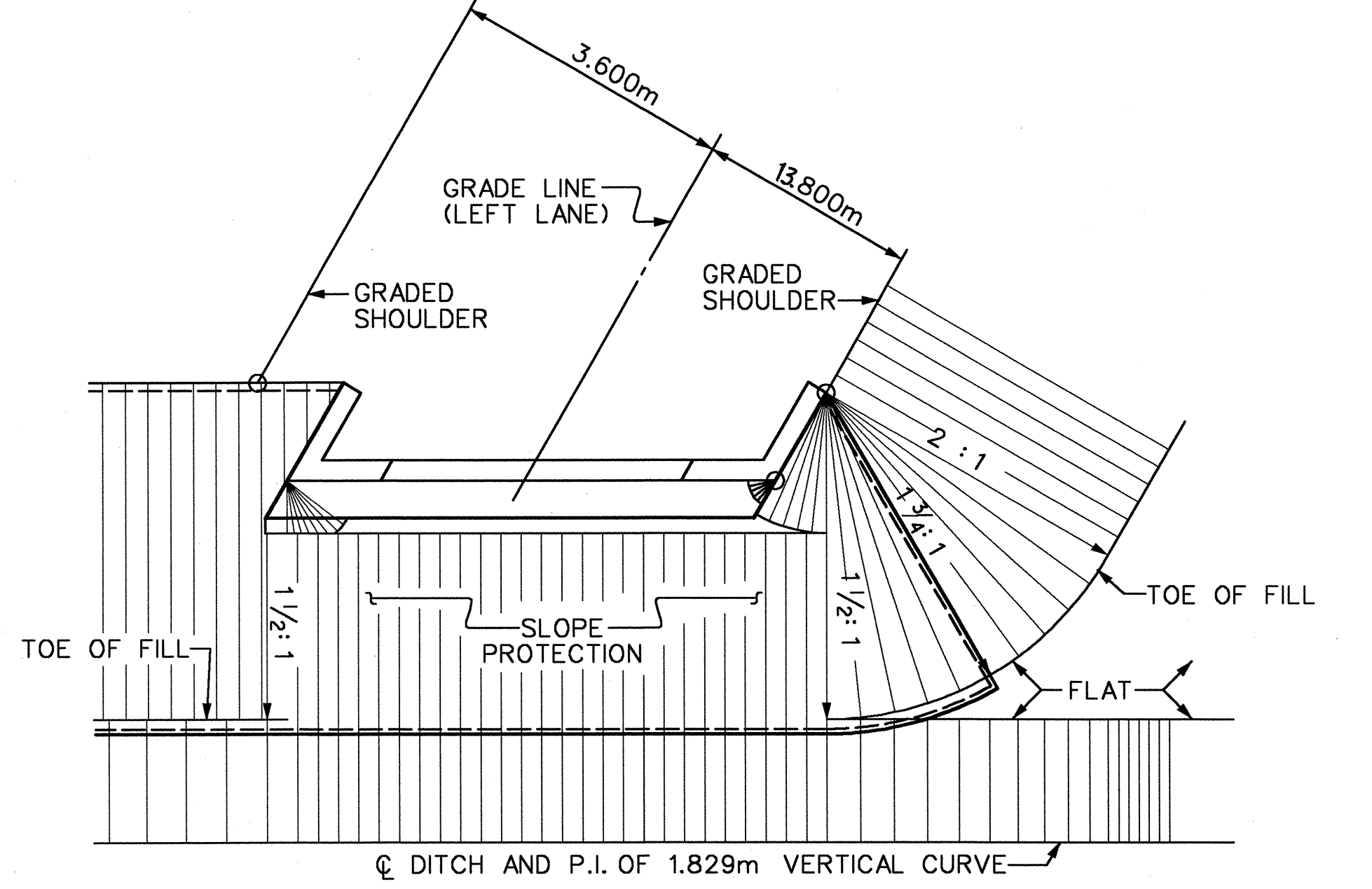
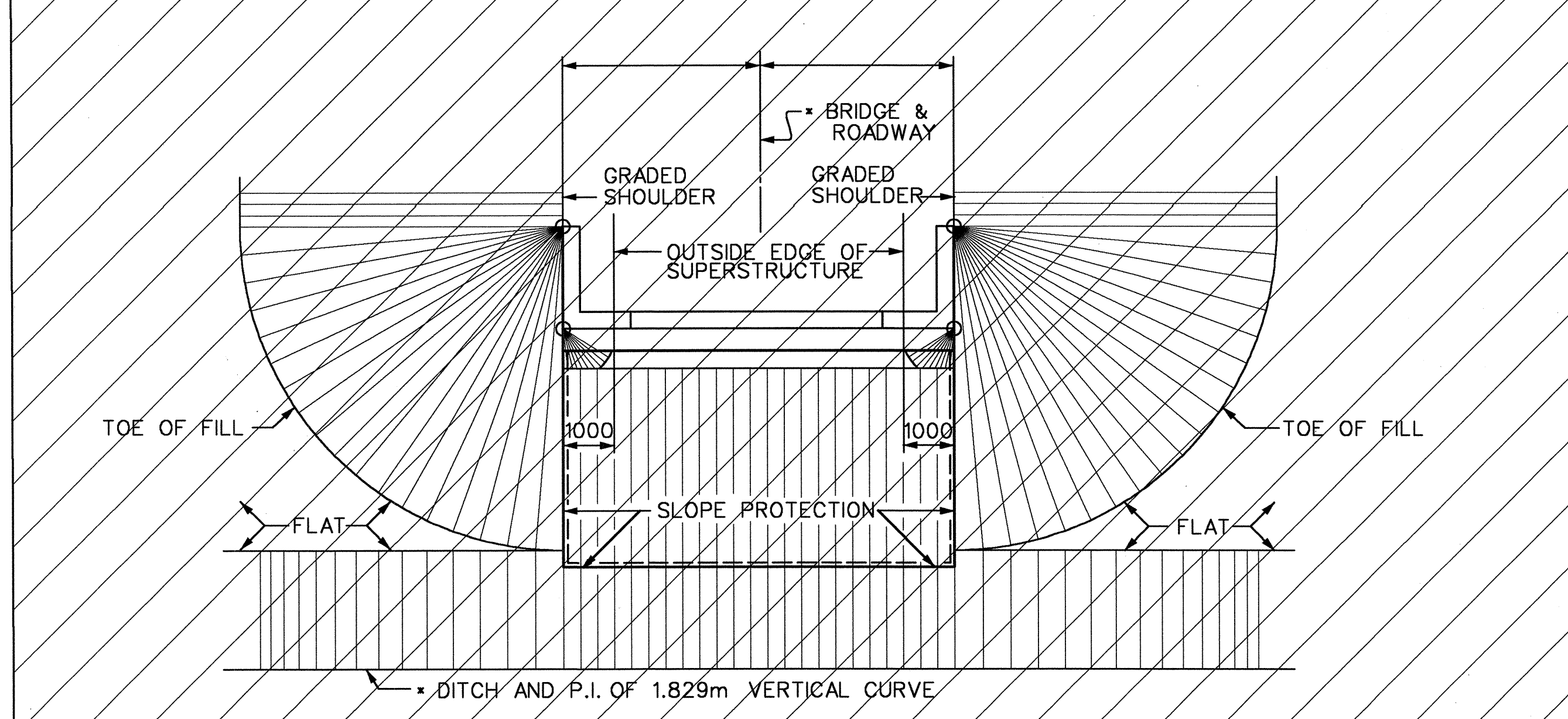


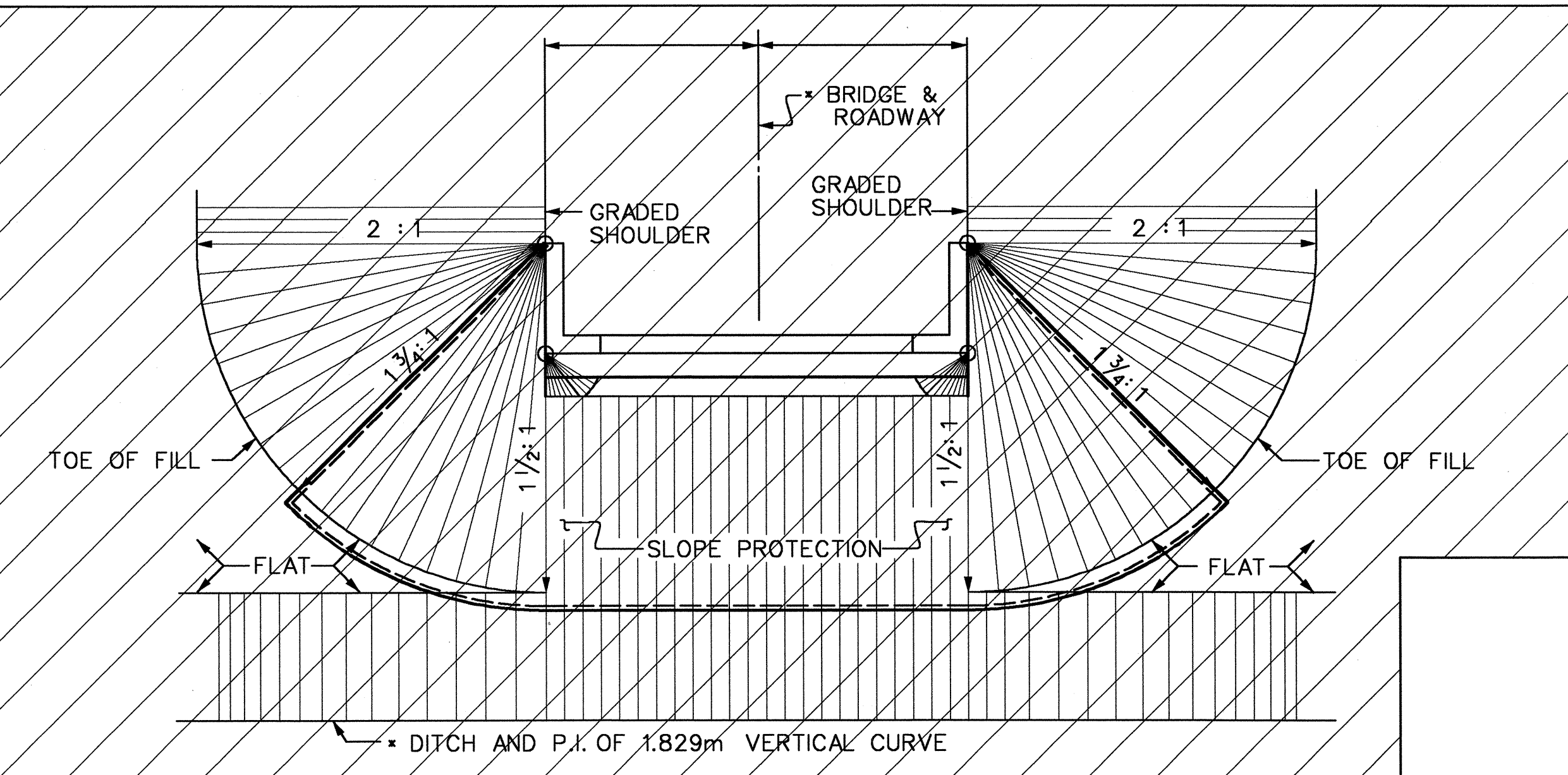
PLAN - END BENT WITH SWEEP BACK WINGS - SKEWED  
 ( 2:1 SLOPE )



PLAN - END BENT WITH SWEEP BACK WINGS - SKEWED  
 ( 1 1/2:1 SLOPE )



PLAN - END BENT WITH SWEEP BACK WINGS - 90°  
 ( 2:1 SLOPE )



PLAN - END BENT WITH SWEEP BACK WINGS - 90°  
 ( 1 1/2:1 SLOPE )

PROJECT NO. R-2552B  
 JOHNSTON COUNTY  
 STATION: 78+35.547 -L-  
 12+97.374 -Y10-  
 SHEET 2 OF 2

STATE OF NORTH CAROLINA  
 DEPARTMENT OF TRANSPORTATION  
 RALEIGH  
 STANDARD  
 SLOPE PROTECTION  
 DETAILS  
 (LEFT LANE)

THIS STANDARD DRAWING REVIEWED  
 AND ADAPTED FOR USE AT THE  
 REFERENCED LOCATION BY THE  
 UNDERSIGNED.

ASSEMBLED BY : SD	DATE : 7/03
CHECKED BY : JL	DATE : 9/03
DRAWN BY : WJH 10/88	REV. 5/16/97 EEM/RGV
CHECKED BY : FCJ 10/88	REV. 7/17/98 REK/RWW

REVISIONS						SHEET NO.
NO.	BY:	DATE:	NO.	BY:	DATE:	S-SO
1			3			TOTAL SHEETS 431
2			4			