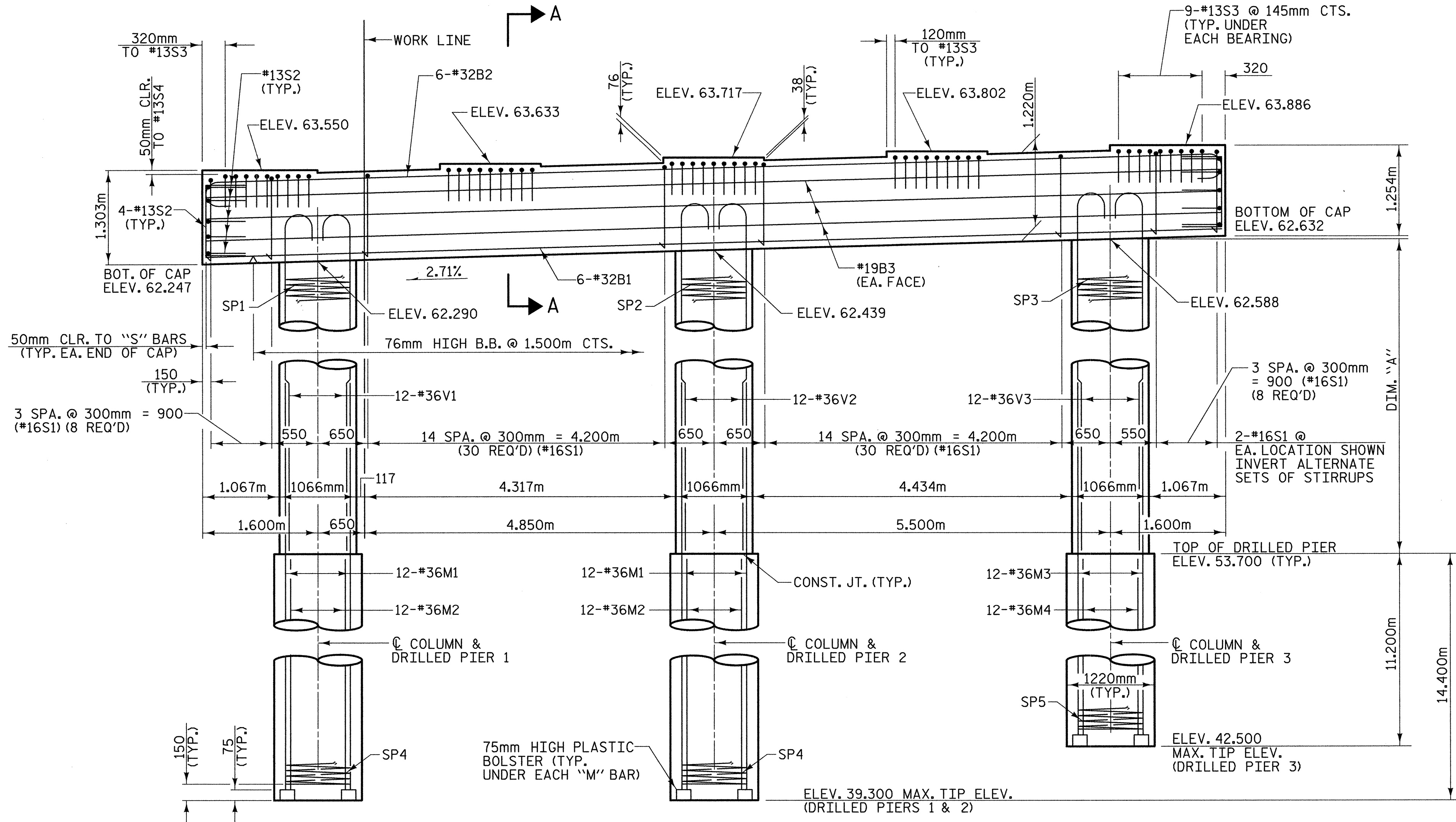
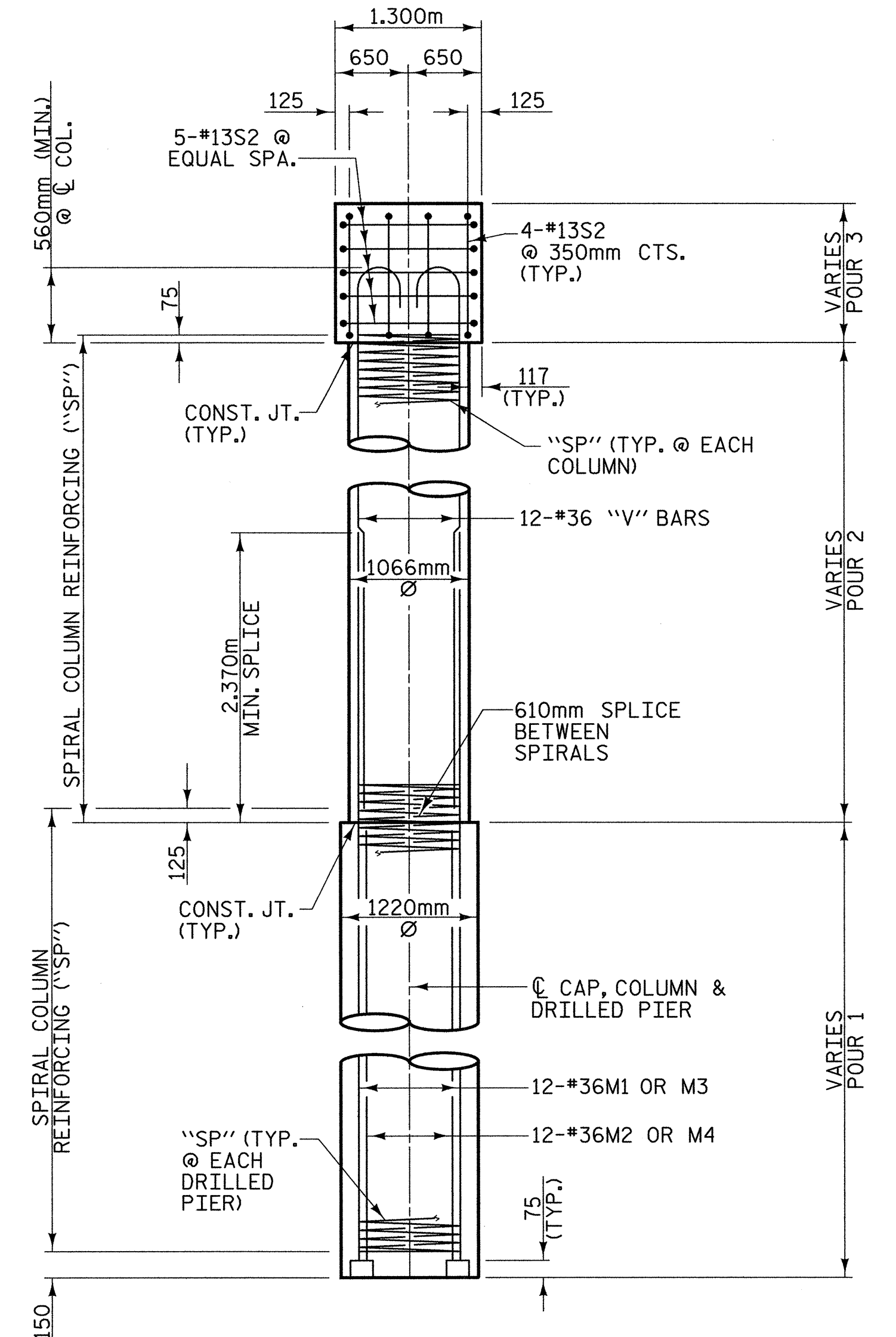


NOTE:
FOR ANGLES TO GIRDERS,
SEE "FRAMING PLAN"
SHEET R.N. BR-13



DIM. "A"	
COLUMN 1	8.590m
COLUMN 2	8.739m
COLUMN 3	8.888m




PROJECT NO. R-2552C
JOHNSTON COUNTY
STATION: 110+37.000 -L2RT- POC

SHEET 1 OF 2

STATE OF NORTH CAROLINA
DEPARTMENT OF TRANSPORTATION
RALEIGH

SUBSTRUCTURE BENT 1 (RIGHT LANE)



PLANS PREPARED BY:
MULKEY ENGINEERS & CONSULTANTS
PO Box 23127
Raleigh, NC 27606
(919) 851-1911 FAX
WWW.MULKEYINC.COM

REVISIONS						SHEET NO.
NO.	BY:	DATE:	NO.	BY:	DATE:	TOTAL SHEETS
1			3			5-251
2			4			431

DRAWN BY: J. P. SHERMAN DATE: 10/04
CHECKED BY: R. C. LARSON DATE: 1/05

REFERENCE NO. BR-26

02/21/2005 08:06:57 AM G:\p\proj\2004\103-DIR-2552\AS\Structures\517e\Right_Lane\R2552C-SD_B1.dgn