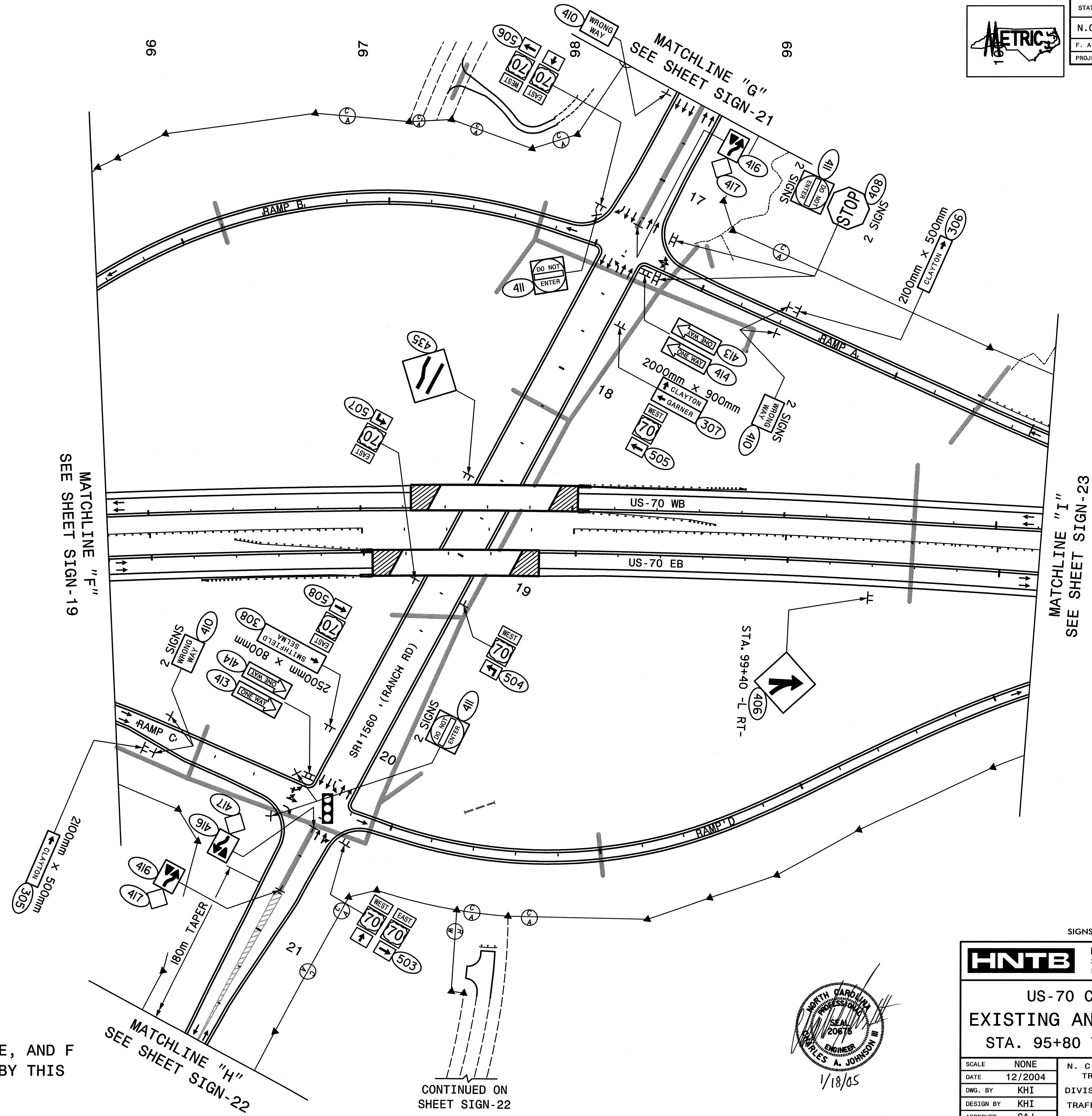






STATE	PROJECT NO.	SHEET NO.	TOTAL SHTS.
N.C.	R-2552B/C	SIGN-20	
F. A. PROJECT NO.			
PROJECT ID. NO.			



NOTE: REMOVE ALL EXISTING TYPE D, E, AND F SIGNS FROM THE AREA COVERED BY THIS PLAN SHEET.

SIGNS FURNISHED BY STATE

<b>HNTB</b>		HNTB NORTH CAROLINA, P.C. 343 E. Six Forks Road, Suite 200 Raleigh, North Carolina 27609	
<b>US-70 Clayton Bypass EXISTING AND PROPOSED SIGNS STA. 95+80 TO STA. 100+20 -L-</b>			
SCALE	NONE	N. C. DEPARTMENT OF TRANSPORTATION	REVISIONS
DATE	12/2004	DIVISION OF HIGHWAYS	
DWG. BY	KHI	TRAFFIC ENGINEERING BRANCH	
DESIGN BY	KHI		
APPROVED	CAJ		



CONTINUED ON SHEET SIGN-22

MATCHLINE "H"  
SEE SHEET SIGN-22

MATCHLINE "F"  
SEE SHEET SIGN-19

MATCHLINE "I"  
SEE SHEET SIGN-23

MATCHLINE "G"  
SEE SHEET SIGN-21