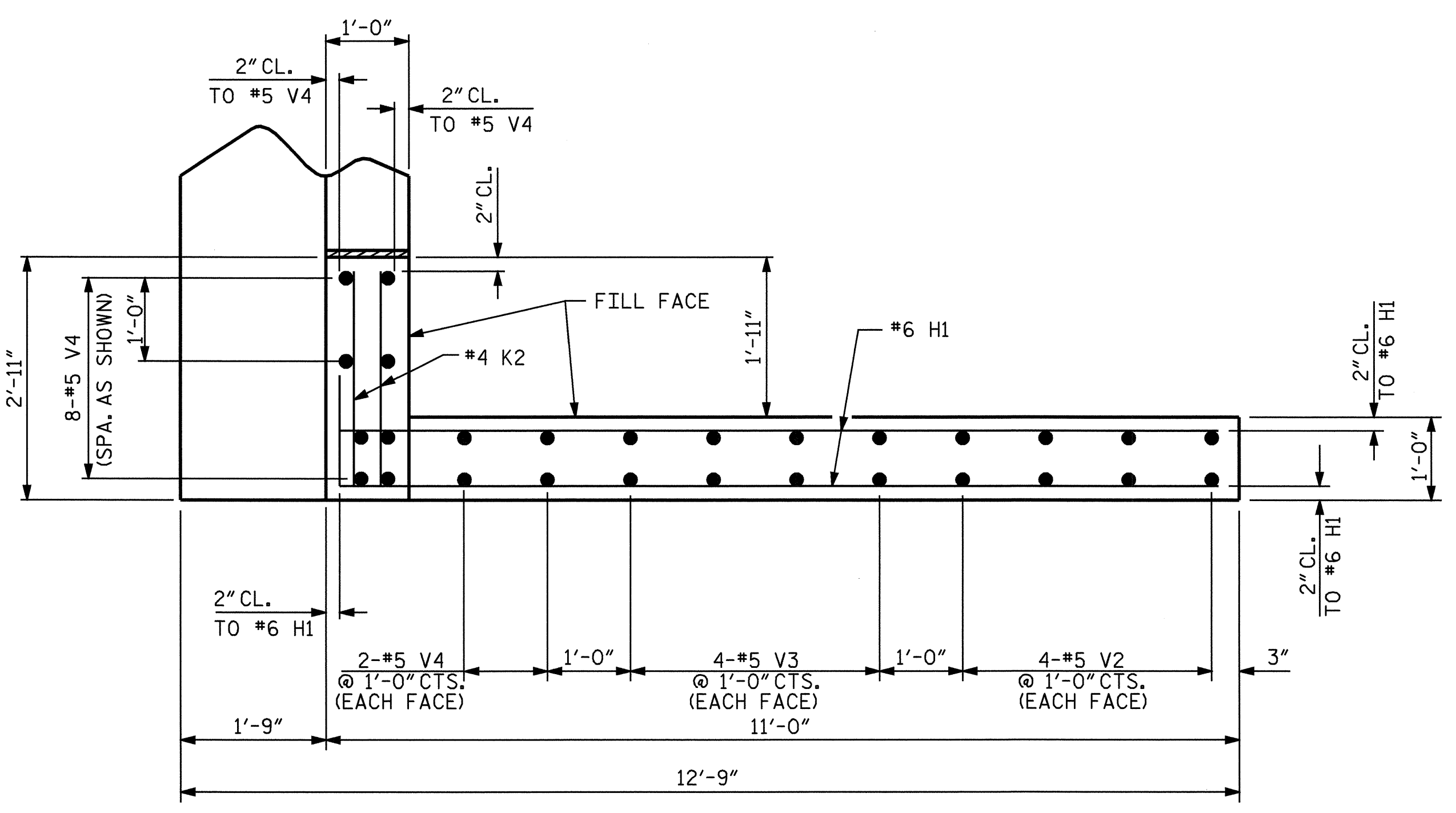
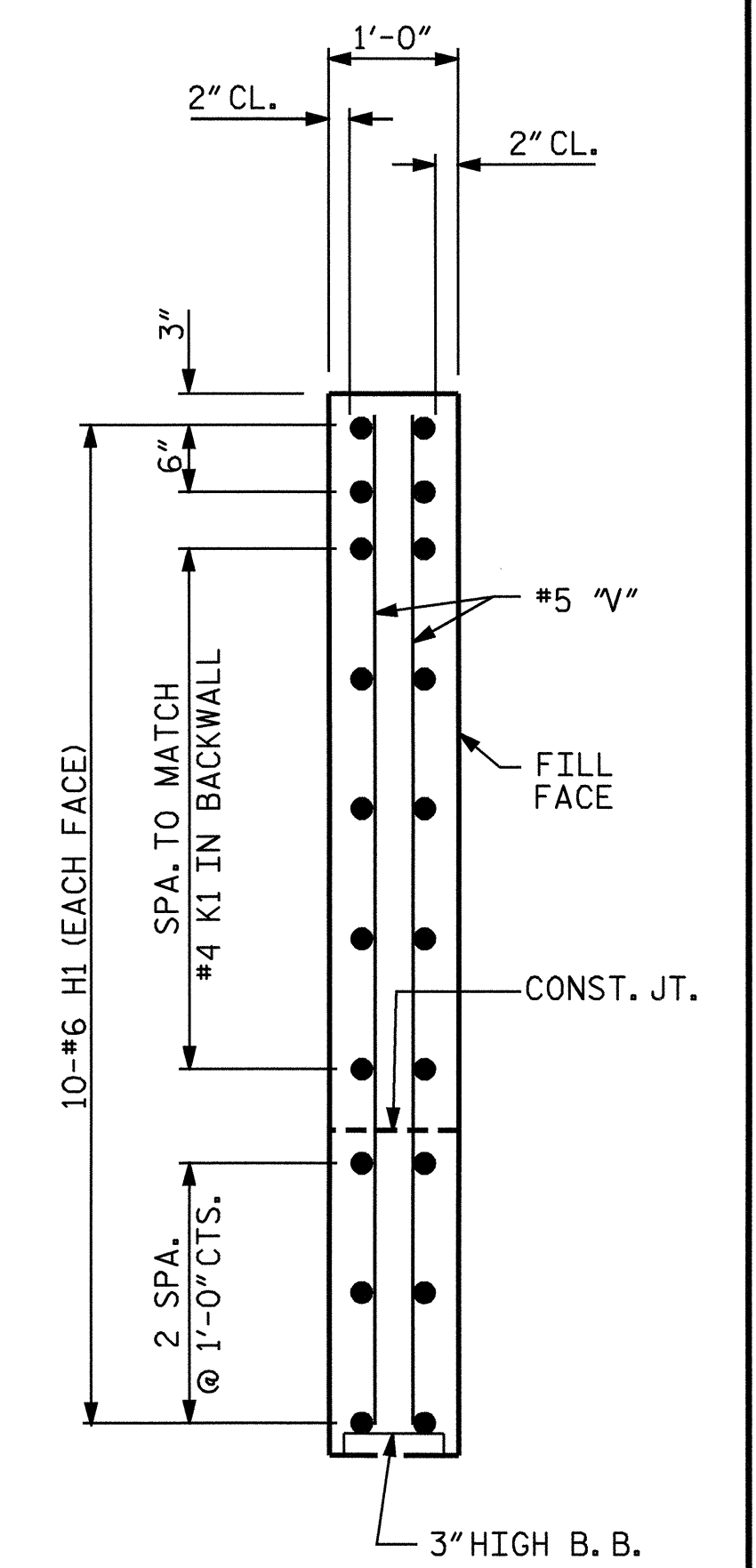


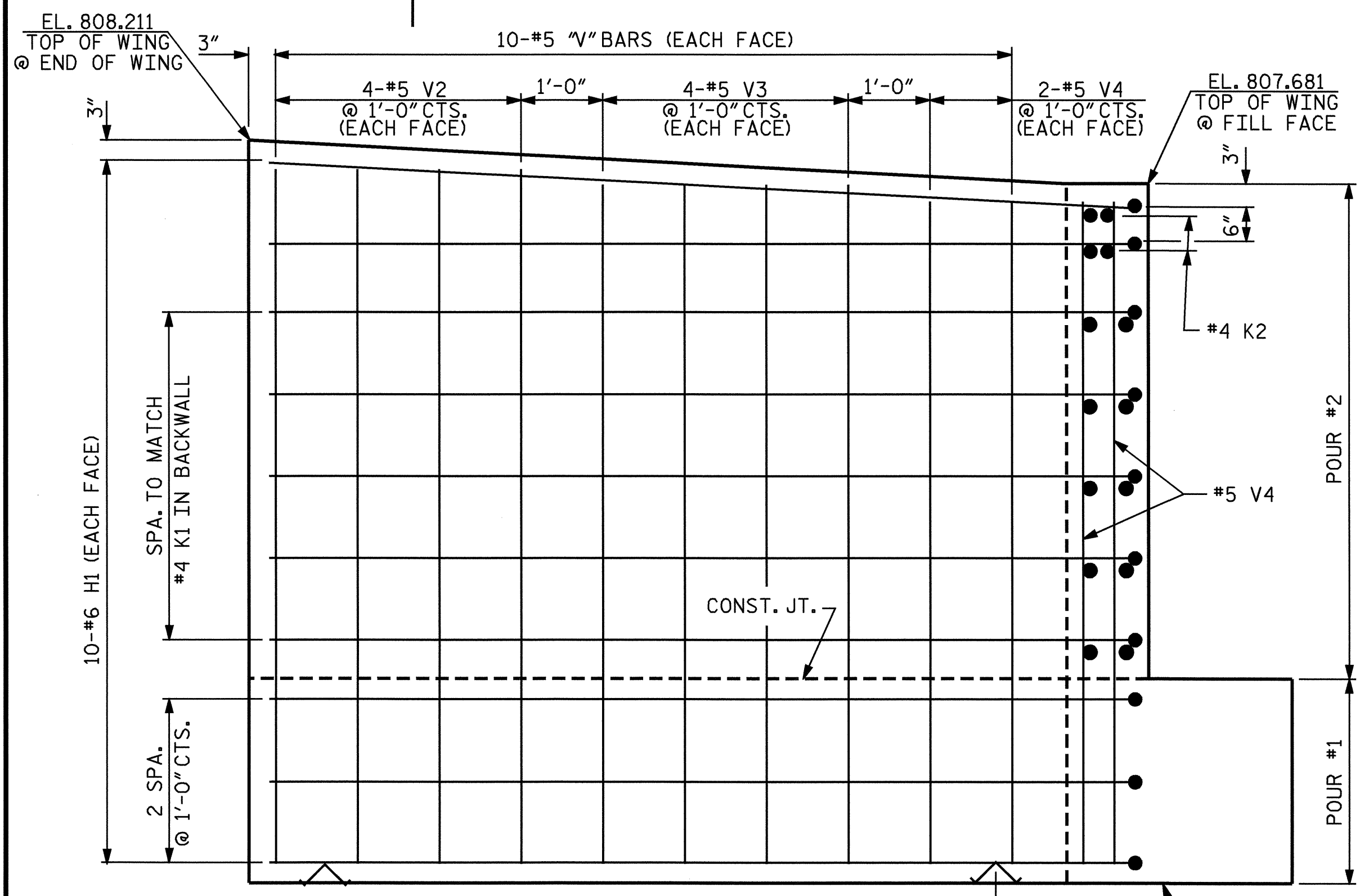
PLAN OF LEFT WING W1



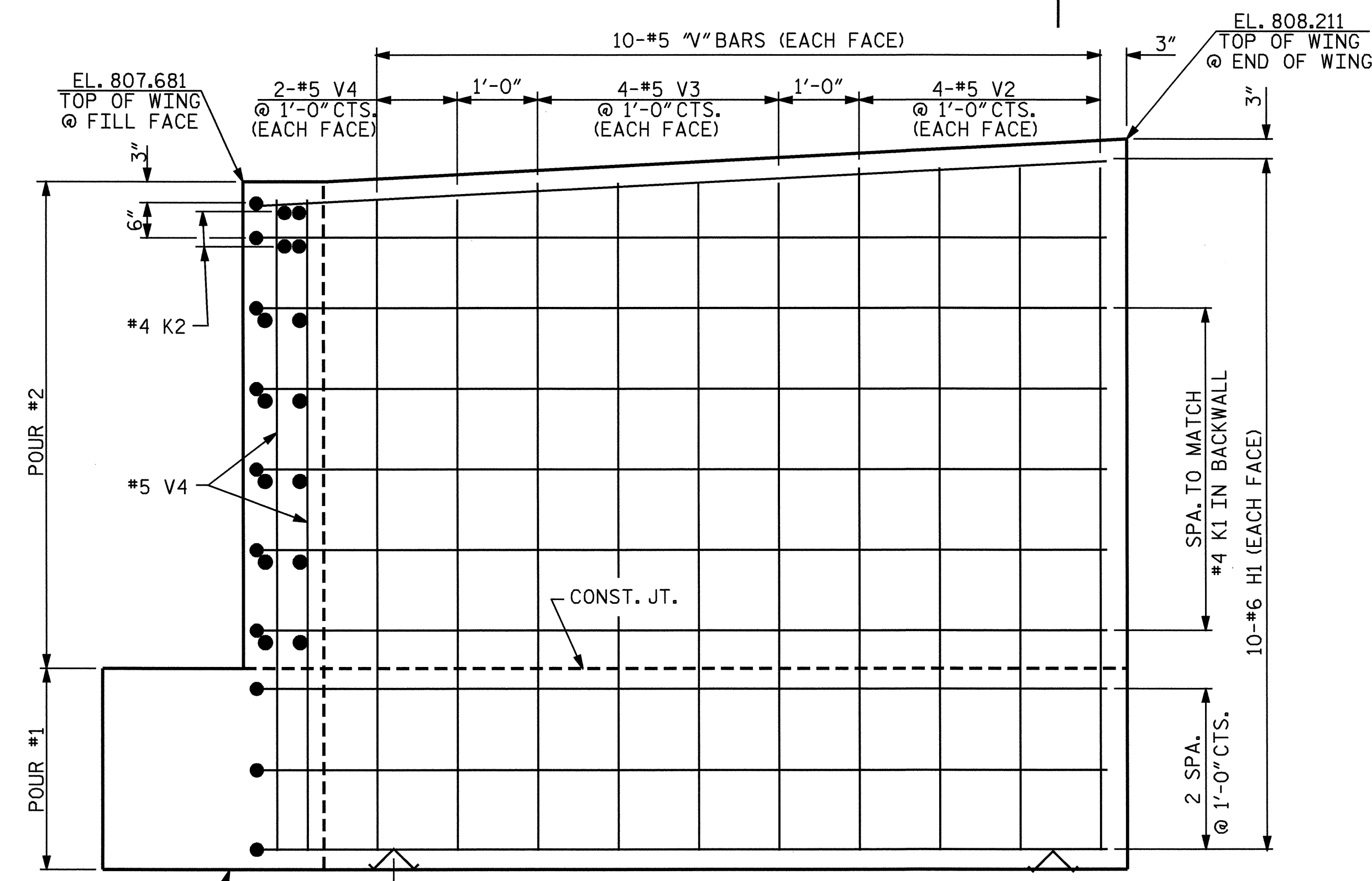
PLAN OF RIGHT WING W2



SECTION X-X




ELEVATION OF LEFT WING W1



ELEVATION OF RIGHT WING W2

PROJECT NO. B-3828  
CLEVELAND COUNTY  
 STATION: 14+65.00 -L-  
 SHEET 2 OF 3

STATE OF NORTH CAROLINA DEPARTMENT OF TRANSPORTATION RALEIGH					
SUBSTRUCTURE END BENT #2					
REVISIONS					
NO.	BY:	DATE:	NO.	BY:	DATE:
1			3		
2			4		
					SHEET NO. S-21
					TOTAL SHEETS 30



DRAWN BY: PEGGY ADKINS DATE: 6-03  
 CHECKED BY: T. AVERETTE DATE: 10-03