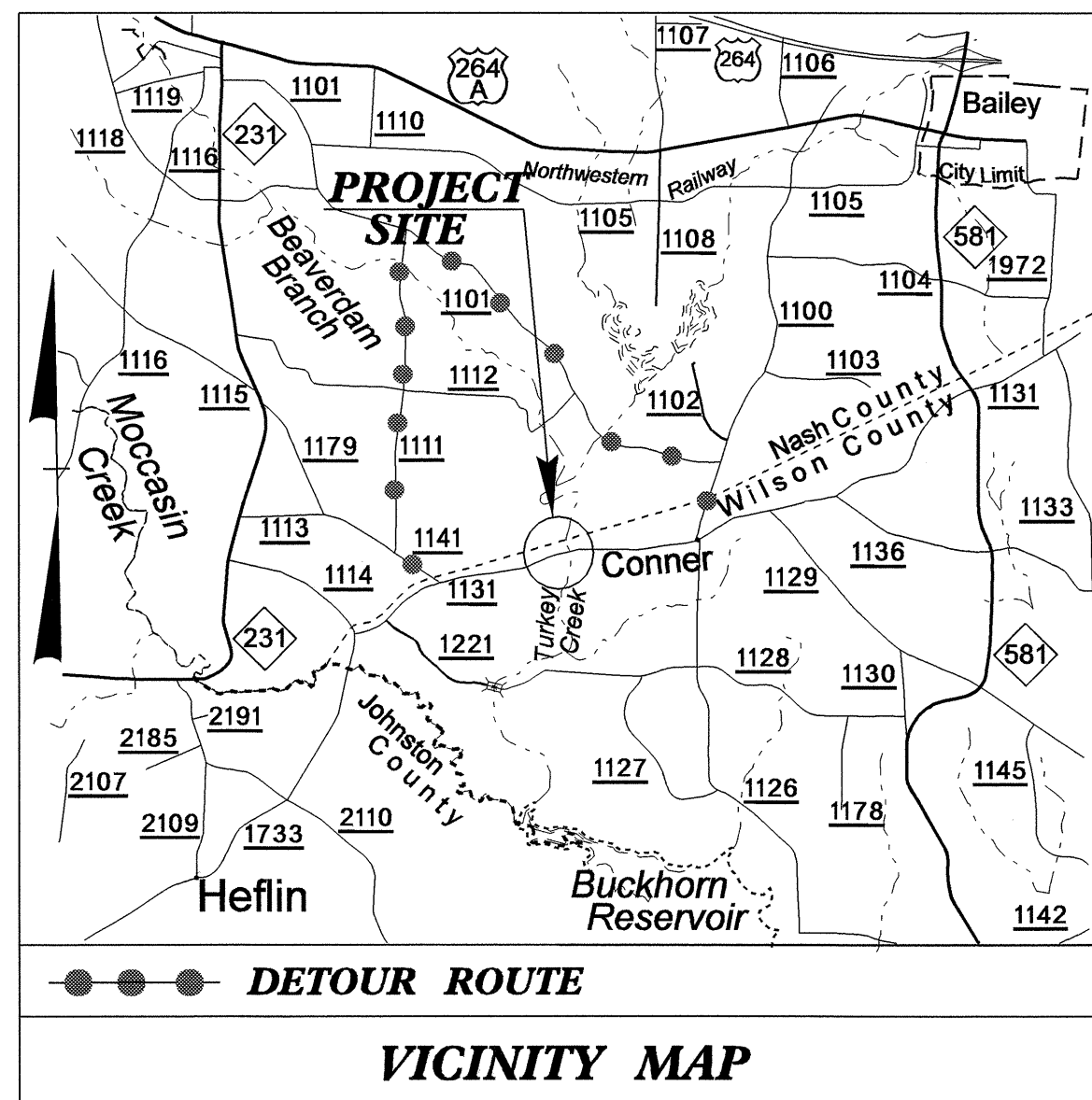


CONTRACT: C201204 **TIP PROJECT: B-4327**

See Sheet 1-A For Index of Sheets



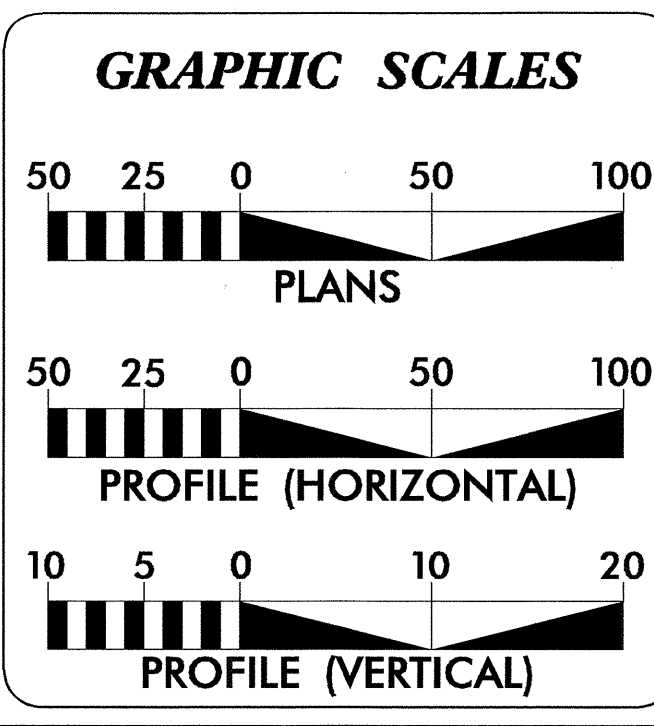
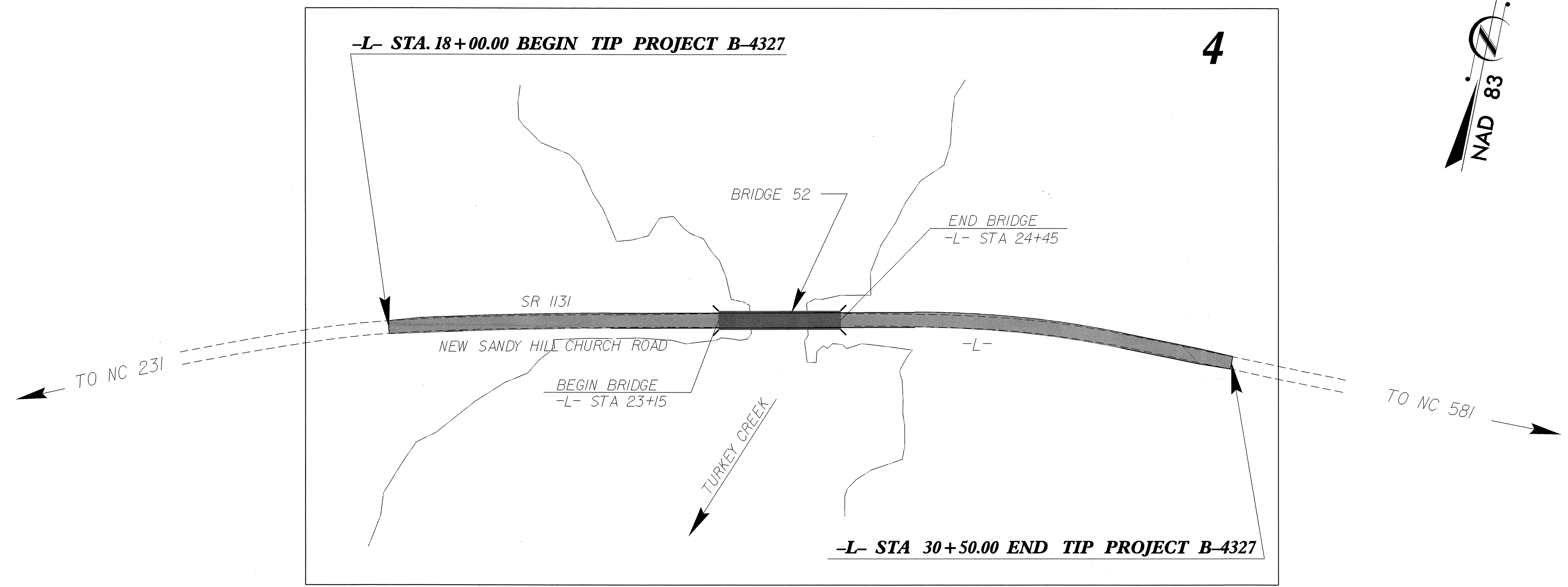
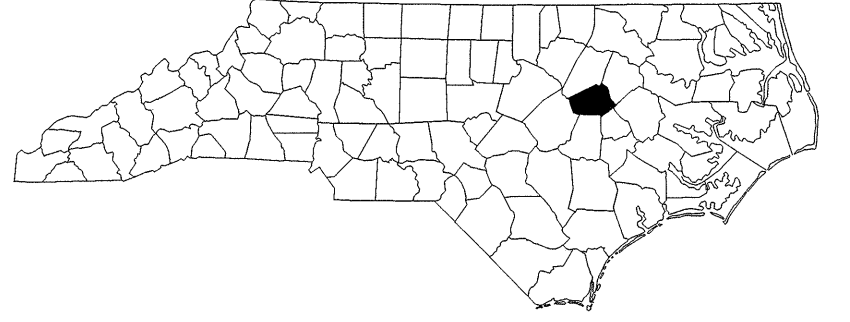
STATE OF NORTH CAROLINA
DIVISION OF HIGHWAYS

WILSON COUNTY

LOCATION: BRIDGE 52 AND APPROACHES OVER TURKEY
CREEK ON SR 1131

TYPE OF WORK: GRADING, DRAINAGE, PAVING AND STRUCTURE

STATE	STATE PROJECT REFERENCE NO.	SHEET NO.	TOTAL SHEETS
N.C.	B-4327	1	
STATE PROJ. NO.	F.A. PROJ. NO.	DESCRIPTION	
33664.1.1	BRZ-1131(7)	PE	
33664.2.1	BRZ-1131(7)	R/W & UTIL	
33664.3.1	BRZ-1131(7)	CONST.	



DESIGN DATA

ADT 2005	=	670
ADT 2025	=	1,000
DHV	=	14%
D	=	55%
T	=	3%*
V	=	60 MPH
* TTST 1% DUAL 2%		

FUNCTIONAL CLASSIFICATION
RURAL MINOR COLLECTOR

PROJECT LENGTH

LENGTH OF ROADWAY TIP PROJECT B-4327	=	0.212 Miles
LENGTH OF STRUCTURE TIP PROJECT B-4327	=	0.025 Miles
TOTAL LENGTH OF TIP PROJECT B-4327	=	0.237 Miles

Prepared In the Office of:
DIVISION OF HIGHWAYS
1000 Birch Ridge Dr., Raleigh NC, 27610

2002 STANDARD SPECIFICATIONS	RIGHT OF WAY DATE:	PROJECT ENGINEER
	APRIL 16, 2004	G.E. BREW, PE
	LETTING DATE:	I.T. YOUNIS
	APRIL 19, 2005	PROJECT DESIGN ENGINEER

HYDRAULICS ENGINEER

SEAL 22100
STEPHEN R. MOTTRAM
1-24-05
SIGNATURE: [Signature] P.E.

ROADWAY DESIGN ENGINEER

SEAL 18903
GREGORY E. BREW
1-24-05
SIGNATURE: [Signature] P.E.

DIVISION OF HIGHWAYS
STATE OF NORTH CAROLINA

STATE DESIGN ENGINEER
DEPARTMENT OF TRANSPORTATION
FEDERAL HIGHWAY ADMINISTRATION

APPROVED
DIVISION ADMINISTRATOR
DATE