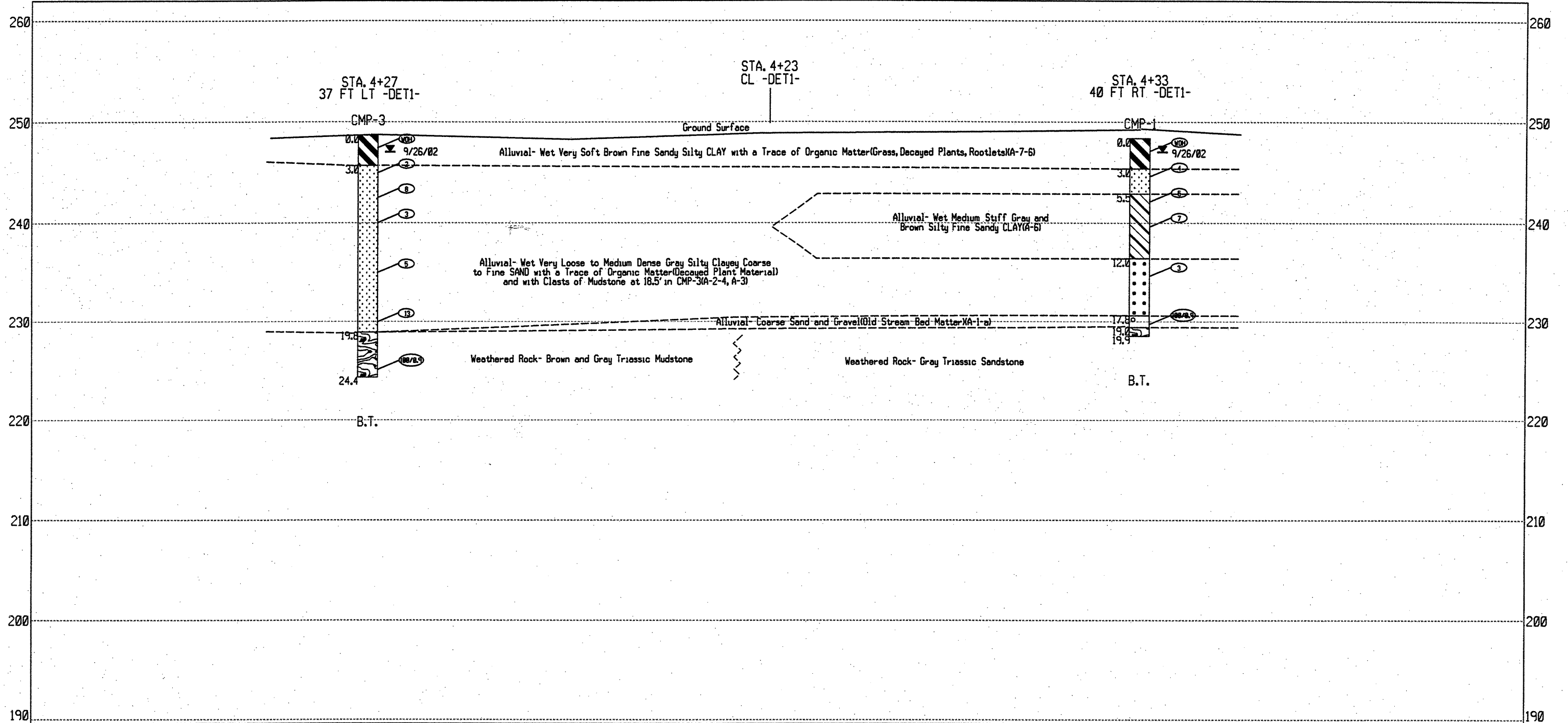




ELEV.



SCALE IN FEET



VERT. SCALE



HORZ. SCALE



### PROFILE DIAGRAM FROM CMP-3 to CMP-1

Bridge No. 217 Over Tributary to Sandy Creek on SR 1116 (Garrett Rd.)

Durham County, North Carolina

Project No. 8.2353001

TIP No. B-3450

Federal No. BRSTP-1116(4)

Vert. Scale 1" = 10'

Date 11/4/02

Horiz. Scale 1" = 10'

Drawn by DRK

Drawing No. 6