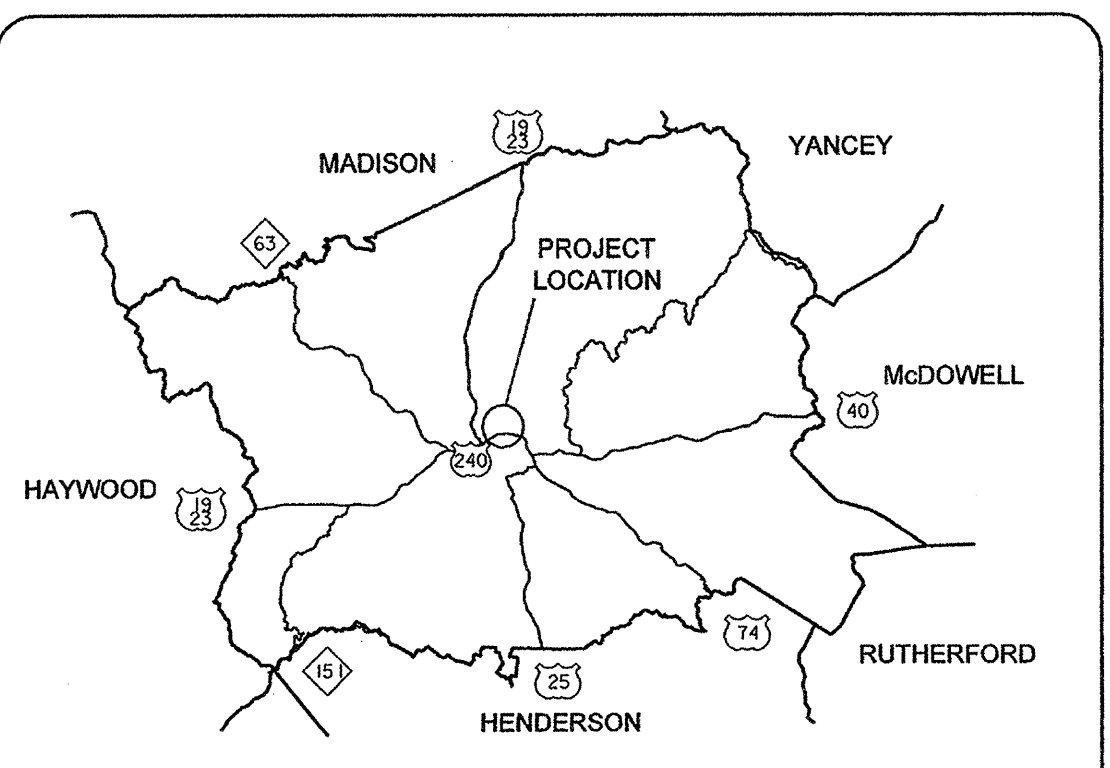


PROJECT: U-3302

PROJECT: U-3302

STATE	PROJECT NO.	SHEET NO.
N.C.	U-3302	SIG. 20
F.A. PROJ. NO.		
PROJECT ID. NO.		



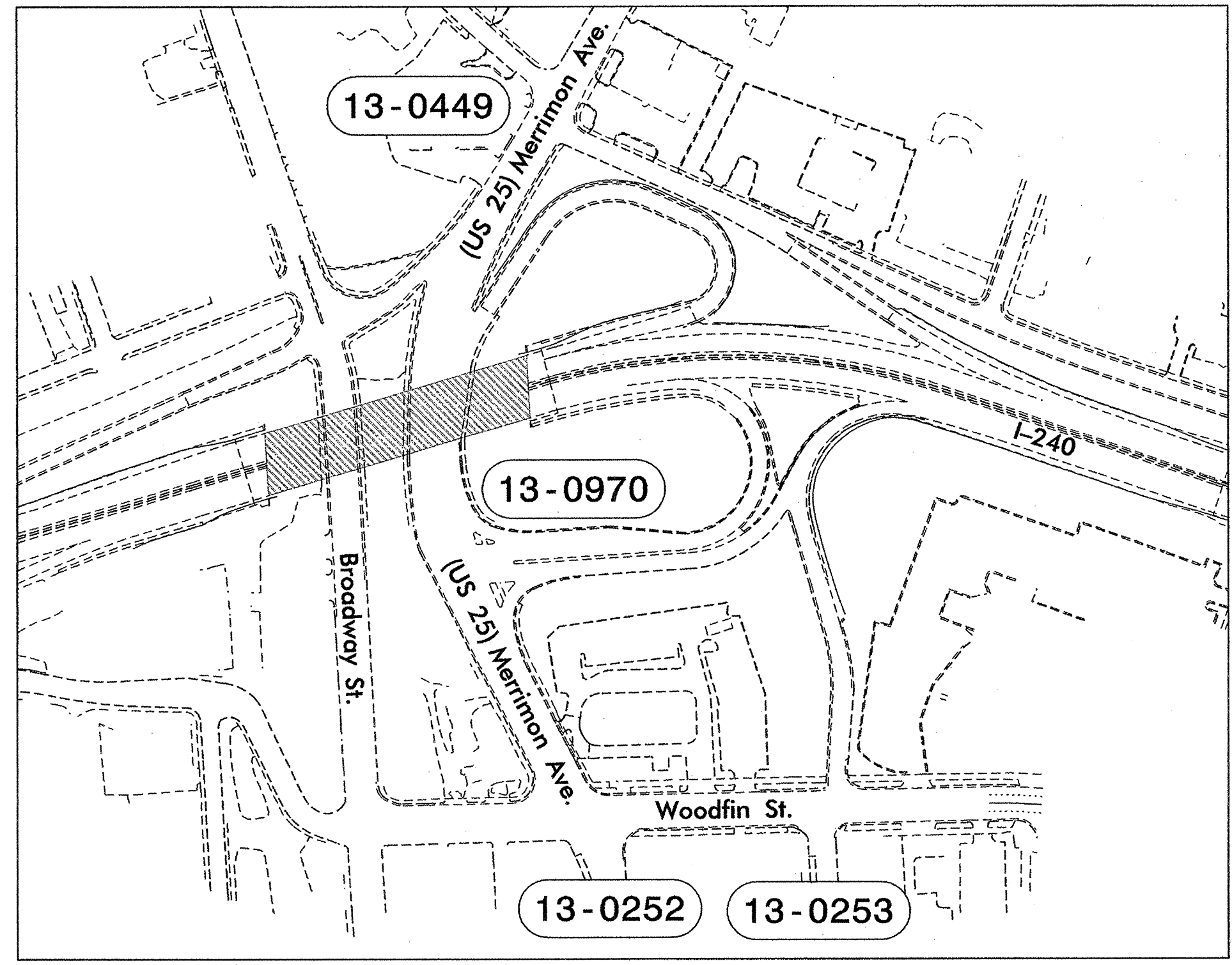
VICINITY MAP

STATE OF NORTH CAROLINA  
DIVISION OF HIGHWAYS


**BUNCOMBE COUNTY**

**INTERSECTION OF  
I-240, US 25 (MERRIMON AVENUE)  
AND  
SR 1781 (BROADWAY STREET)**

**TYPE OF WORK: COMMUNICATIONS CABLE AND CONDUIT ROUTING**



LOCATION MAP  
(NOT TO SCALE)



ROADWAY STANDARD DRAWINGS	
THE FOLLOWING ROADWAY STANDARDS AS APPEAR IN "ROADWAY STANDARD DRAWINGS", ROADWAY DESIGN UNIT - N.C. DEPARTMENT OF TRANSPORTATION - RALEIGH, N.C., DATED JANUARY 2002 ARE APPLICABLE TO THIS PROJECT AND BY REFERENCE ARE CONSIDERED A PART OF THESE PLANS.	
STD. NO.	TITLE
1715.01	UNDERGROUND CONDUIT
1716.01	JUNCTION BOXES
1720.01	WOOD POLES
1721.01	GUY ASSEMBLIES
1730.01	FIBER OPTIC CABLE - SPARE CABLE STORAGE
1730.02	FIBER OPTIC CABLE - CONDUIT INSTALLATION
1733.01	DELINATOR MARKERS

THIS PROJECT IS WITHIN THE MUNICIPAL BOUNDARIES OF ASHEVILLE

**INDEX OF SHEETS**

SHEET NUMBER	DESCRIPTION
SIG 20	Title Sheet
SIG 21	Construction Notes
SIG 22	Cable Routing Plan
SIG 23	Splice Plan

**LEGEND**

##-#### SIGNAL INVENTORY NUMBER

**NCDOT CONTACTS:**

G.G. MURR JR., P.E. - TRAFFIC MANAGEMENT SYSTEMS ENGINEER

**CONSULTANT CONTACTS:**

JAMES VOSO, P.E. - MATTERN & CRAIG, INC.

