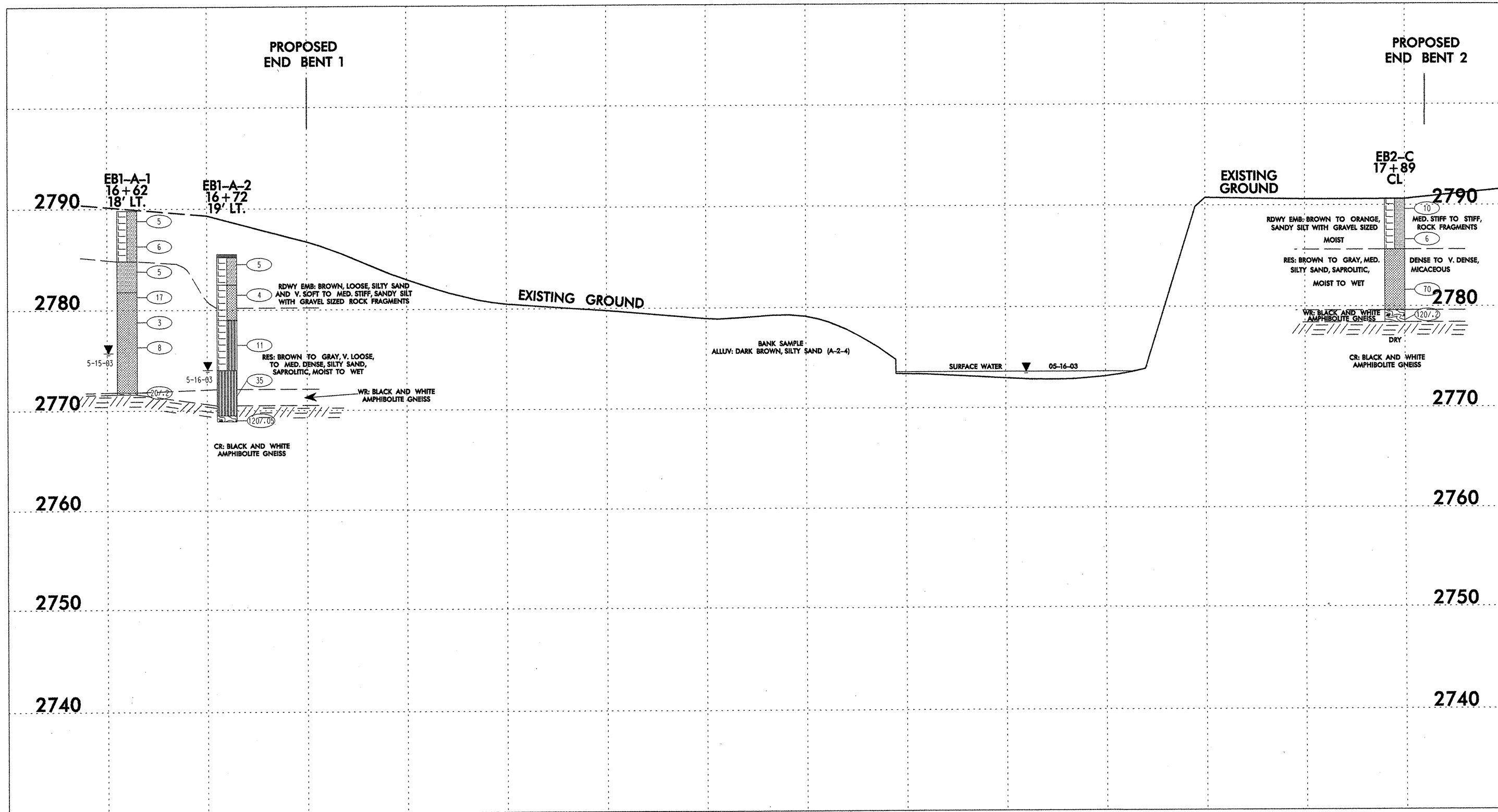


ELEV. (FT)

ELEV. (FT)




16+50

17+00

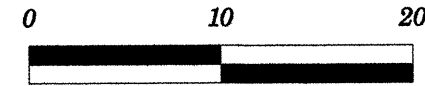
17+50

18+00

VERTICAL SCALE (FEET)



HORIZONTAL SCALE (FEET)



CENTERLINE PROFILE OF -L-

NCDOT PROJECT #: 8.1711301 (B-3300)  
 ASHE CO., NC  
 BRIDGE #57 ON NC 88  
 OVER BUFFALO CREEK

TIERRA, INC  
 2701 ROWLAND RD  
 RALEIGH, N.C. 27615