

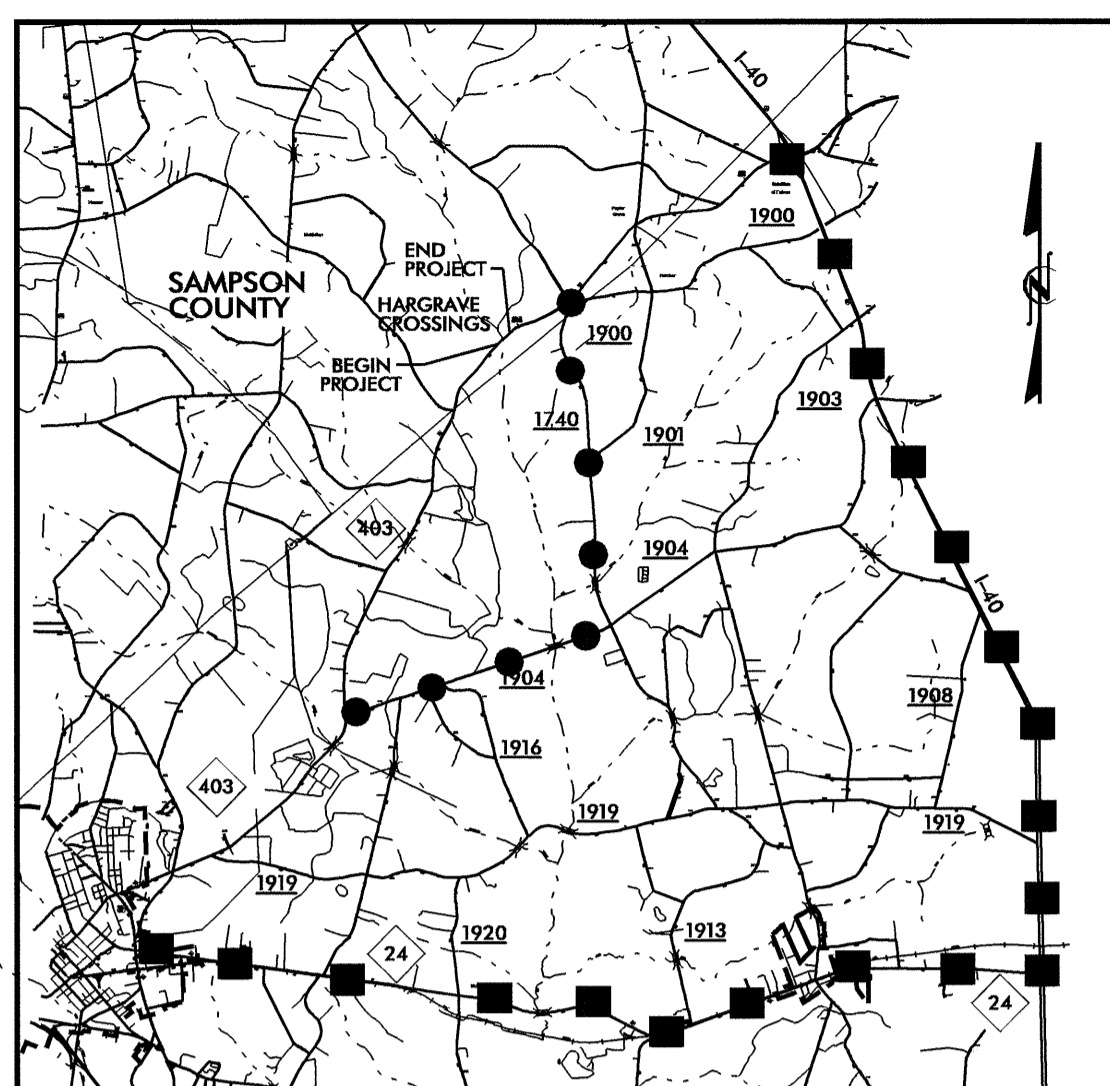
STATE	STATE PROJECT REFERENCE NO.	SHEET NO.	TOTAL SHEETS
N.C.	B-3906		
STATE PROJ. NO.	F.A. PROJ. NO.	DESCRIPTION	
33341.1.1	BRSTP-403(2)	P.E.	
33341.2.1	BRSTP-403(2)	R /W & UTIL	
33341.3.1	BRSTP-403(2)	CONSTR.	

STATE OF NORTH CAROLINA  
DIVISION OF HIGHWAYS

**SAMPSON COUNTY**

LOCATION: BRIDGES NO. 35, NO. 44 OVER SIX RUNS CREEK  
ON NC 403


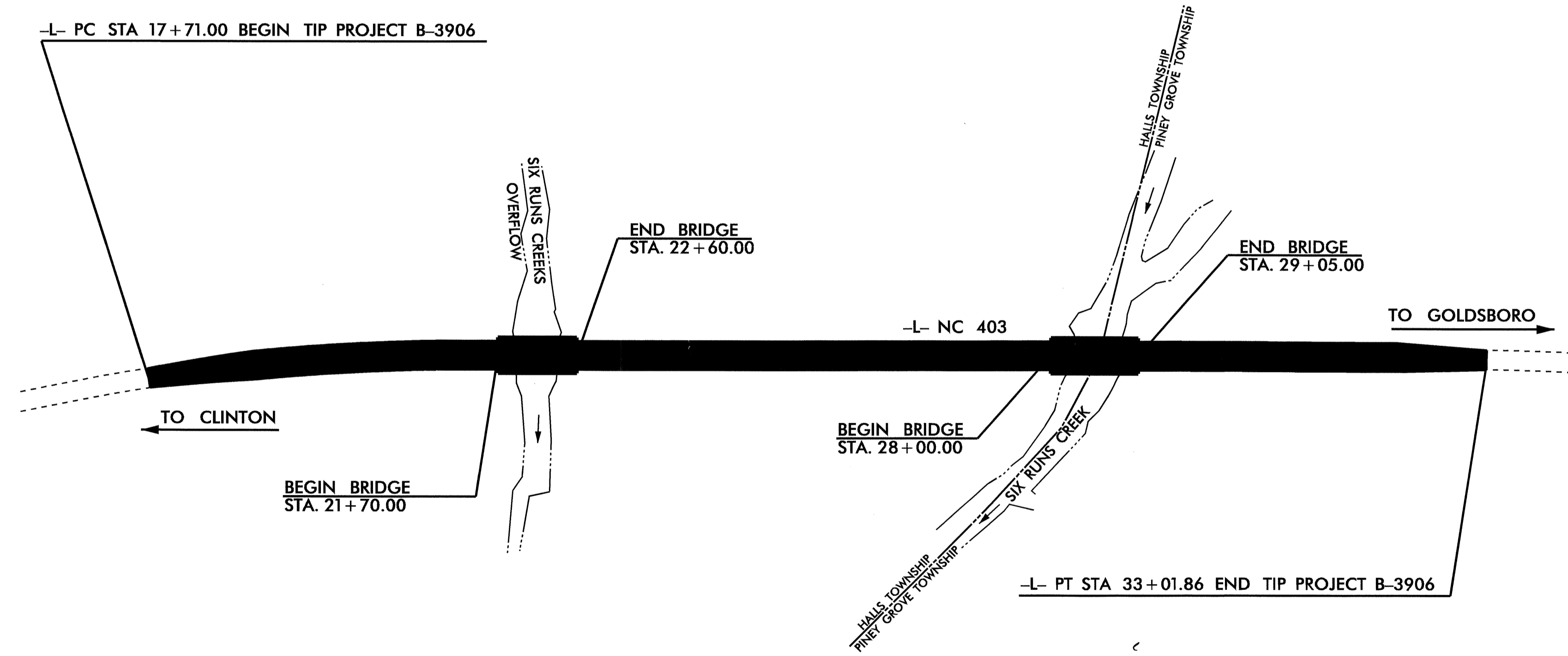
TYPE OF WORK: GRADING, PAVING, DRAINAGE AND  
STRUCTURES



- DENOTES OFFSITE DETOUR FOR CARS
- ■ ■ ■ ■ DENOTES OFFSITE DETOUR FOR TRUCKS

VICINITY MAP


**STRUCTURES**



05/08/99

16-NOV-2004 09:50  
\$\$\$\$\$DCN\$\$\$\$\$

CONTRACT: C201186 TIP PROJECT B-3906



**DESIGN DATA**

ADT 2005 =	4,800
ADT 2025 =	8,600
DHV =	12 %
D =	60 %
T =	5 % *
V =	60 MPH
* TTST 2 %	DUAL 3 %

**PROJECT LENGTH**

LENGTH ROADWAY TIP PROJECT B-3906	=	0.253 mi
LENGTH STRUCTURE TIP PROJECT B-3906	=	0.037 mi
TOTAL LENGTH OF TIP PROJECT B-3906	=	0.290 mi

Plans prepared in the office of:

**DIVISION OF HIGHWAYS**  
1000 BIRCH RIDGE DR., RALEIGH, NC, 27610

2002 STANDARD SPECIFICATIONS

LETTING DATE:  
MARCH 15, 2005

ROY GIROLAMI, P.E.  
PROJECT ENGINEER

DAVID ANDERSON, P.E.  
PROJECT DESIGN ENGINEER

STRUCTURE DESIGN UNIT

*Gregory R. Perfecti*  
1-26-05

DIVISION OF HIGHWAYS  
STATE OF NORTH CAROLINA

P.E.

STATE DESIGN ENGINEER

DEPARTMENT OF TRANSPORTATION  
FEDERAL HIGHWAY ADMINISTRATION

APPROVED  
DIVISION ADMINISTRATOR

DATE