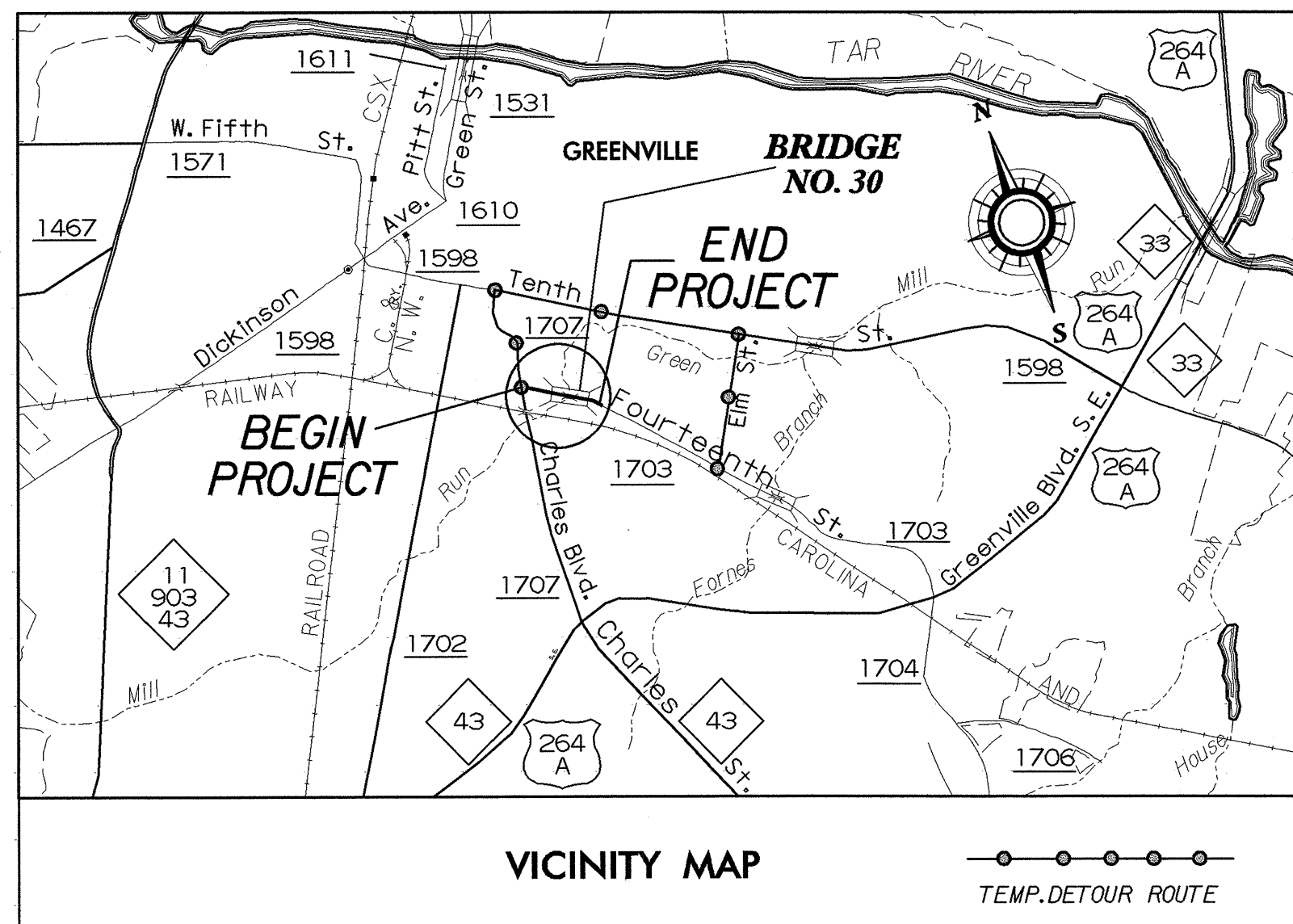


CONTRACT: C201430 TIP PROJECT: B-3685

See Sheet 1-A For Index of Sheets
See Sheet 1-B For Symbology



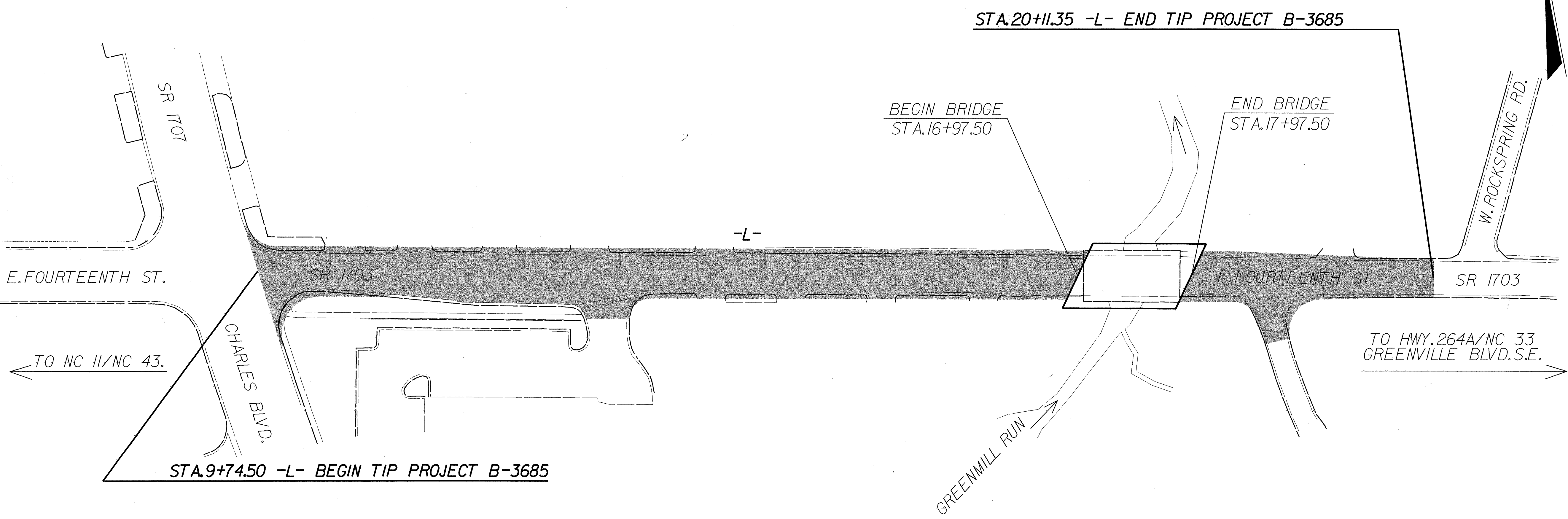
STATE OF NORTH CAROLINA
DIVISION OF HIGHWAYS

PITT COUNTY

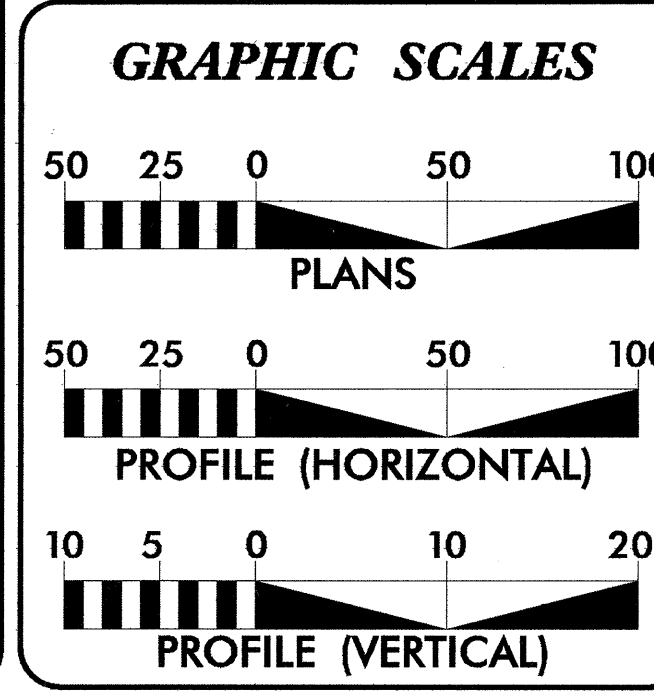
**LOCATION: BRIDGE NO. 30 OVER GREENMILL RUN
ON SR 1703 (14th STREET)**

TYPE OF WORK: GRADING, DRAINAGE, PAVING, STRUCTURE AND SIGNALS

STATE	STATE PROJECT REFERENCE NO.	SHEET NO.	TOTAL SHEETS
N.C.	B-3685	1	
STATE PROJ. NO.	F. A. PROJ. NO.	DESCRIPTION	
33226.1.1	BRSTP-1703(1)	P.E.	
33226.2.1	BRSTP-1703(1)	RW	
33226.3.1	BRSTP-1703(2)	CONST.	



NCDOT CONTACT: CATHY HOUSER, P.E., PROJECT ENGINEER - DESIGN SERVICES



DESIGN DATA

ADT 2003 =	16700
ADT 2025 =	24000
DHV =	10 %
D =	60 %
T =	2 % *
V =	40 MPH
* TTST 1 %	DUAL 1 %

PROJECT LENGTH

LENGTH ROADWAY TIP PROJECT B-3685 =	0.177 mi.
LENGTH STRUCTURE TIP PROJECT B-3685 =	0.019 mi.
TOTAL LENGTH OF TIP PROJECT B-3685 =	0.196 mi.

Prepared "for NCDOT" In the Office of:
WANG ENGINEERING
15200 WESTON PARKWAY SUITE 101 GARY, NC 27513

2002 STANDARD SPECIFICATIONS

RIGHT OF WAY DATE:
NOV. 21, 2003

LETTING DATE:
MARCH 15, 2005

GREG S. PURVIS, P.E.
PROJECT ENGINEER

SCOTT L. KENNEDY
PROJECT DESIGN ENGINEER

HYDRAULICS ENGINEER

6/21/04
SIGNATURE: *G. Wells* P.E.

ROADWAY DESIGN ENGINEER

5/19/04
SIGNATURE: *Greg S. Purvis* P.E.

**DIVISION OF HIGHWAYS
STATE OF NORTH CAROLINA**

Out Miller P.E.
STATE DESIGN ENGINEER

**DEPARTMENT OF TRANSPORTATION
FEDERAL HIGHWAY ADMINISTRATION**

APPROVED _____ DATE _____
DIVISION ADMINISTRATOR

...:\work\p10\133685_1.dwg, 05/05/2004, 10:25:08 AM