

GRADE DATA

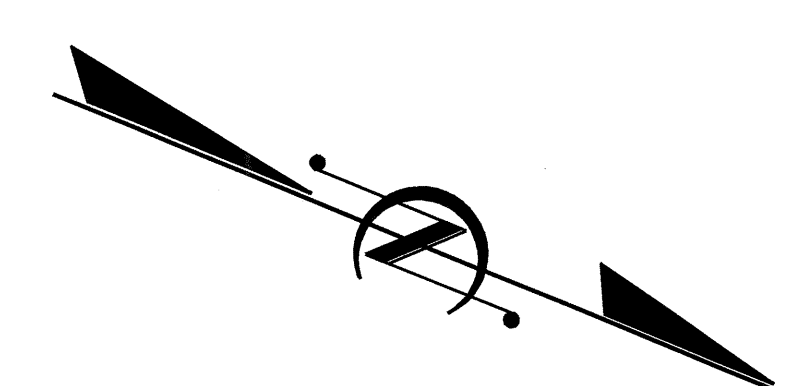
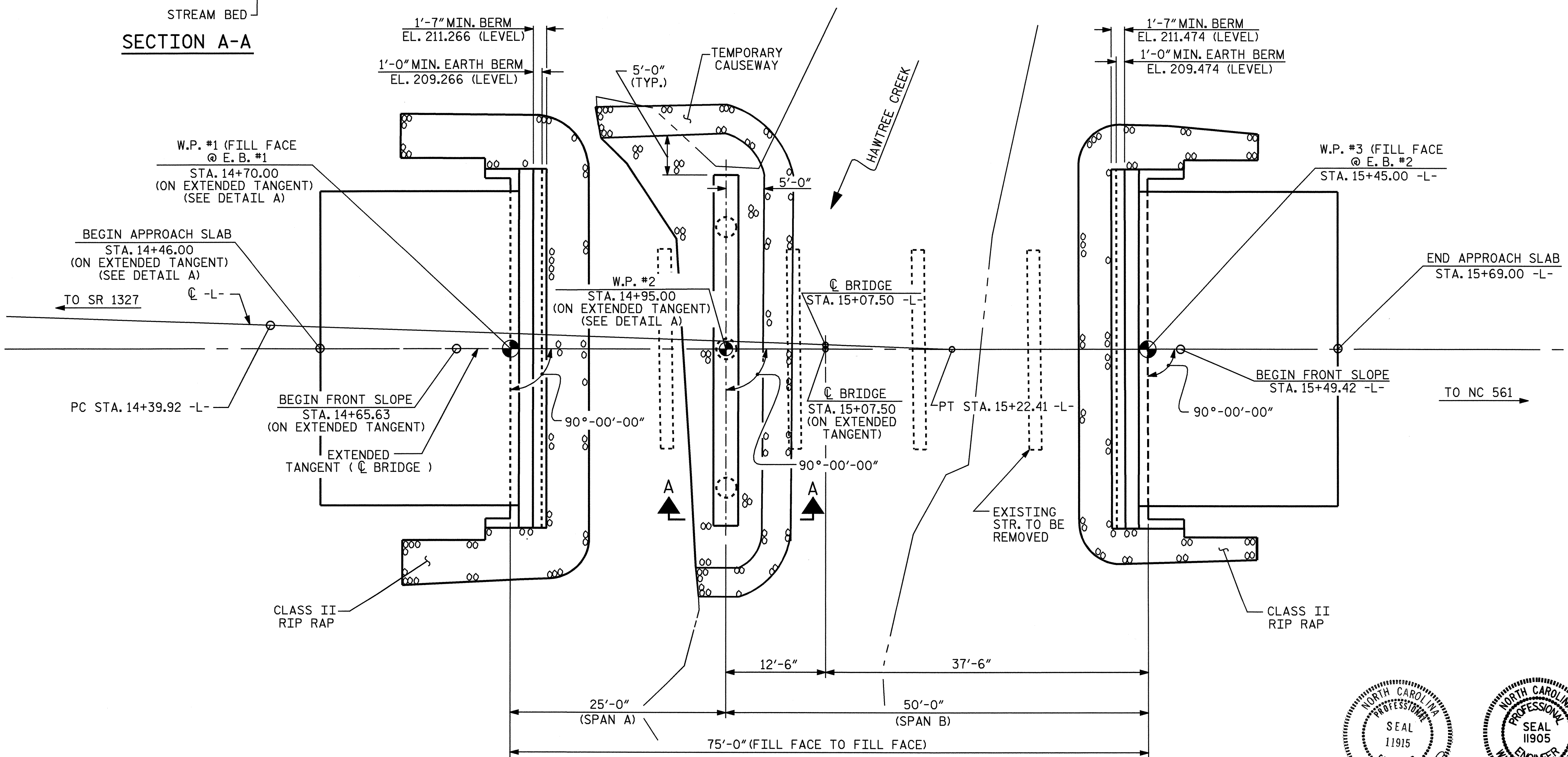
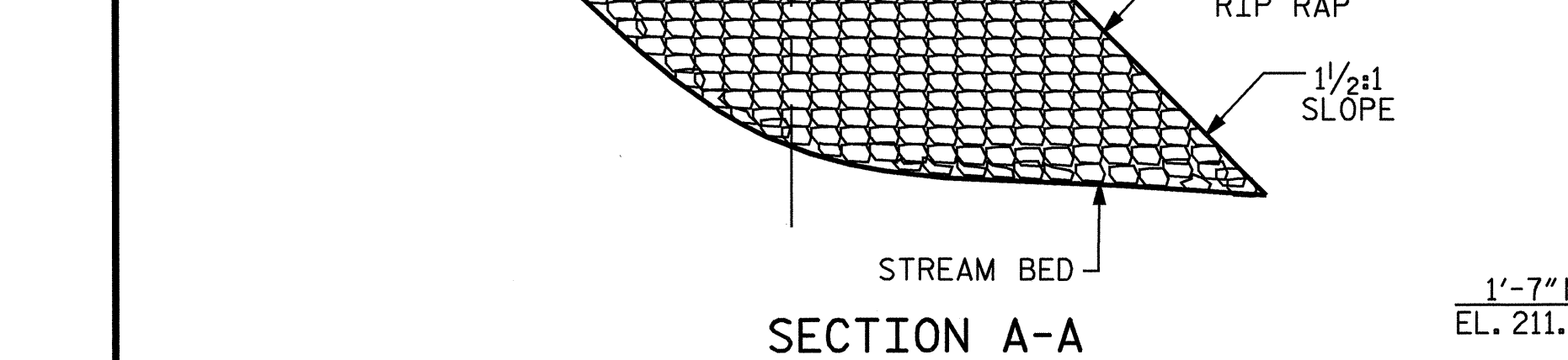
+ 0.2897%

BEGIN GRADE 14+35.00 -L- EL. 214.590

END GRADE 15+80.00 -L- EL. 215.010

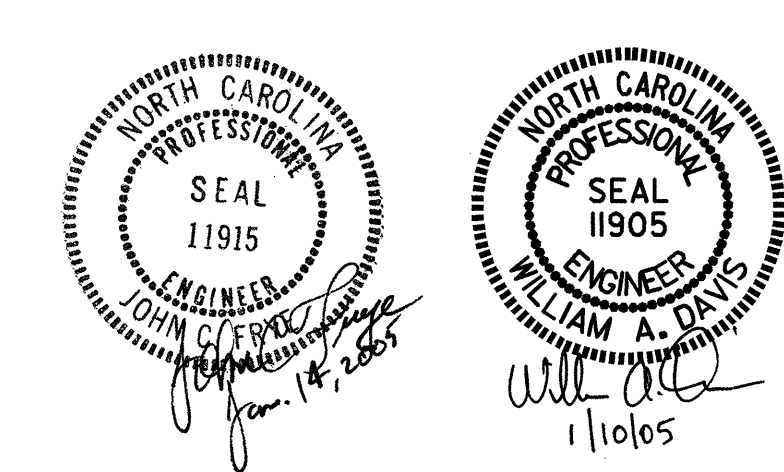
PI = STA. 14+81.16 -L-
Δ = 0° 24' 44.8" (LT)
D = 0° 30' 00.0"
L = 82.49'
T = 41.24'
R = 11,459.16'

HORIZONTAL CURVE DATA



DRAWN BY : J. G. KHARVA DATE : 10/05/04
CHECKED BY : W. A. DAVIS DATE : 11/30/04

10-JAN-2005 10:34
W:\sqadd\p3182\jdhawk\FINAL PLANS\B3182.sd_01.dgn
jdhawk



PROJECT NO. B-3182
HALIFAX COUNTY
STATION: 15+07.50 -L-
SHEET 1 OF 3 REPLACES BRIDGE No. 145

STATE OF NORTH CAROLINA
DEPARTMENT OF TRANSPORTATION
RALEIGH

**GENERAL DRAWING
FOR BRIDGE OVER
HAWTREE CREEK ON
SR 1327 AND NC 561**

REVISIONS						SHEET NO.
NO.	BY:	DATE:	NO.	BY:	DATE:	S-1
1			3			TOTAL SHEETS
2			4			19