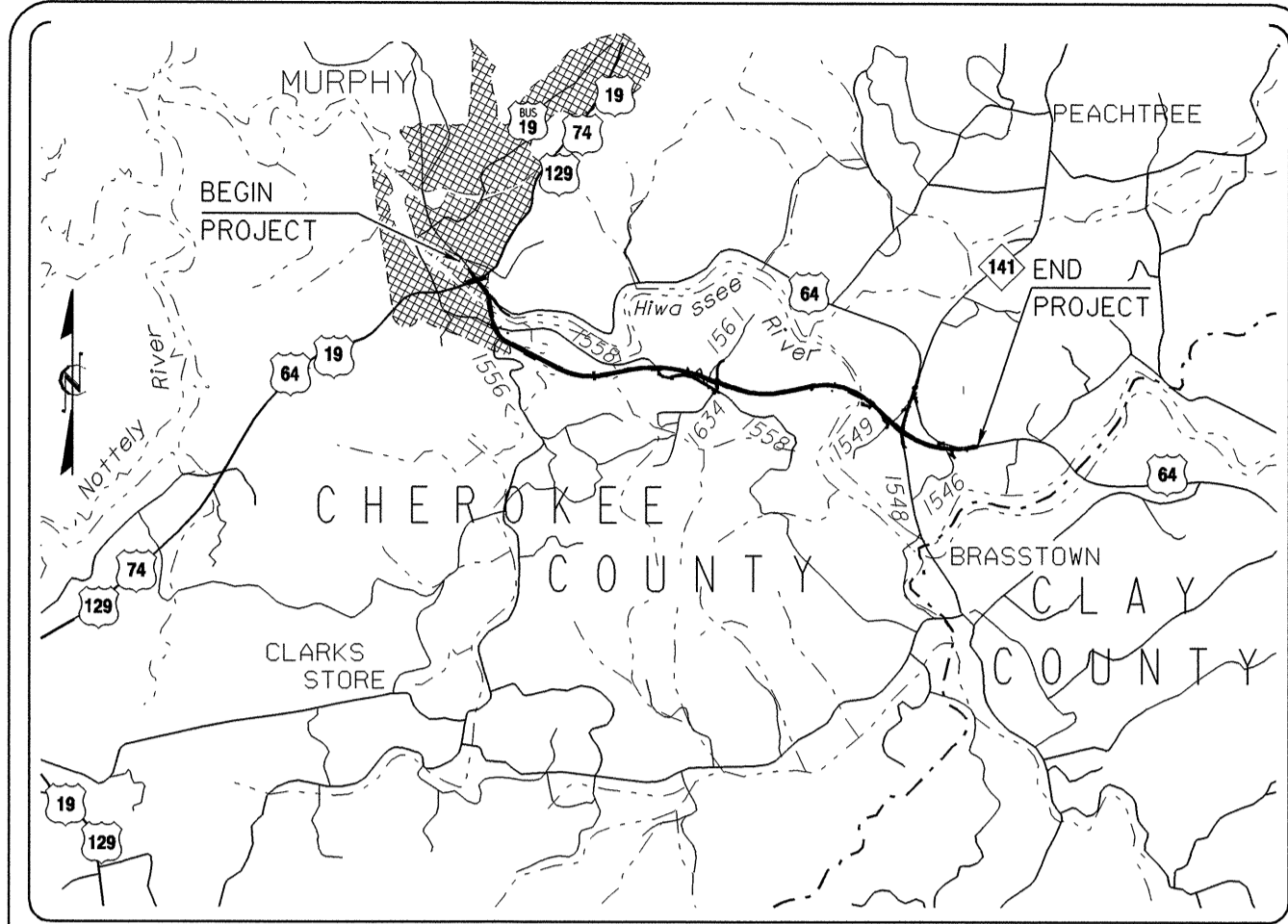


CONTRACT: C201114 TIP PROJECT: R-977A

See Sheet 1A For Index of Sheets
See Sheet 1B For Conventional Symbols

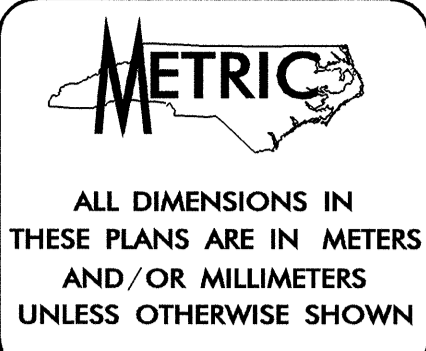


STATE OF NORTH CAROLINA
DIVISION OF HIGHWAYS

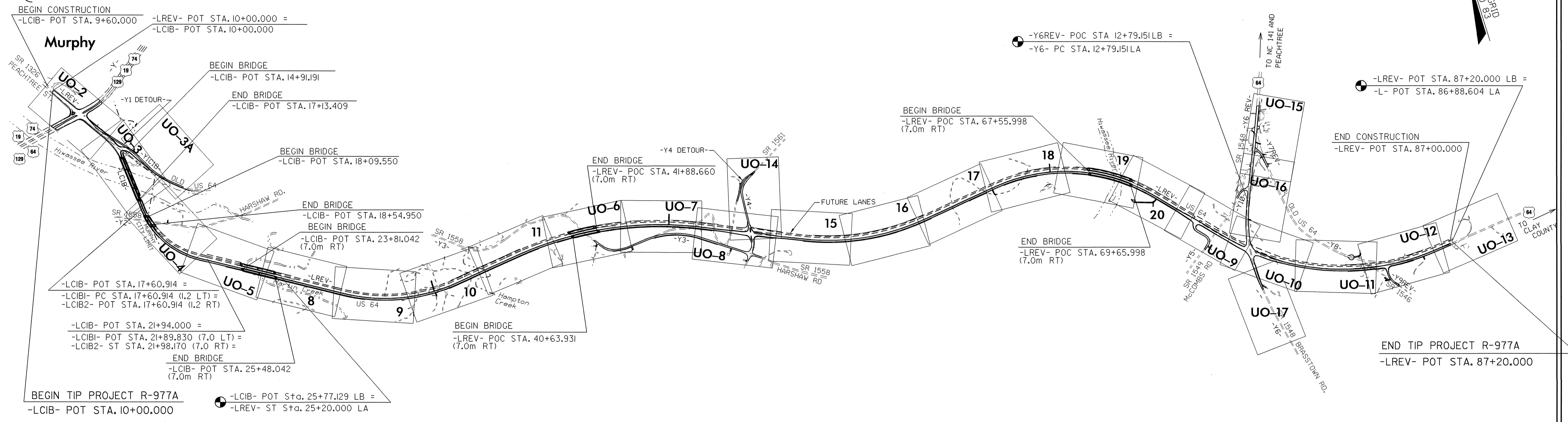
**UTILITIES BY OTHERS PLANS
CHEROKEE COUNTY**

**LOCATION: US 64, FROM US 19-74-129 IN MURPHY
TO EAST OF NC 141 IN PEACHTREE**

**TYPE OF WORK: GRADING, DRAINAGE, PAVING, GUARDRAIL
LONGLIFE PAVEMENT MARKINGS & SNOWPLOWABLE
MARKERS, SIGNALS, STRUCTURES AND CULVERTS**



T.I.P. NO.	SHEET NO.
R-977A	UO-1




NOTE: THIS IS A PARTIAL CONTROLLED-ACCESS PROJECT WITH ACCESS BEING LIMITED TO POINTS SHOWN ON PLANS.

NOTE: CLEARING ON THIS PROJECT SHALL BE PERFORMED TO THE LIMITS ESTABLISHED BY METHOD III.

INDEX OF SHEETS	
SHEET NO.	DESCRIPTION
UO-1	TITLE SHEET
UO-2 THRU UO-17	UTILITY BY OTHERS PLAN SHEETS

WATER AND SEWER OWNERS ON PROJECT
(1) MURPHY POWER BOARD
(2) VERIZON
(3) TVA
(4) CHEROKEE /MURPHY CABLE TV

NOTE:
CHEROKEE/MURPHY CABLE IS ATTACHED TO MURPHY POWER WITHIN THE LIMITS OF THIS PROJECT AND WILL BE RELOCATED ON THE PROPOSED MURPHY POLES



PREPARED IN THE OFFICE OF:
**DIVISION OF HIGHWAYS
PROJECT SERVICES
UTILITY SECTION**

1591 MAIL SERVICES CENTER
RALEIGH, NC 27699-1591
PHONE (919) 250-4128
FAX (919) 250-4119

Roger Worthington, P.E. UTILITIES SECTION ENGINEER
Greg Stevens, P.E. UTILITIES SQUAD LEADER PROJECT ENGINEER
Ali Kouchehi UTILITIES PROJECT DESIGNER