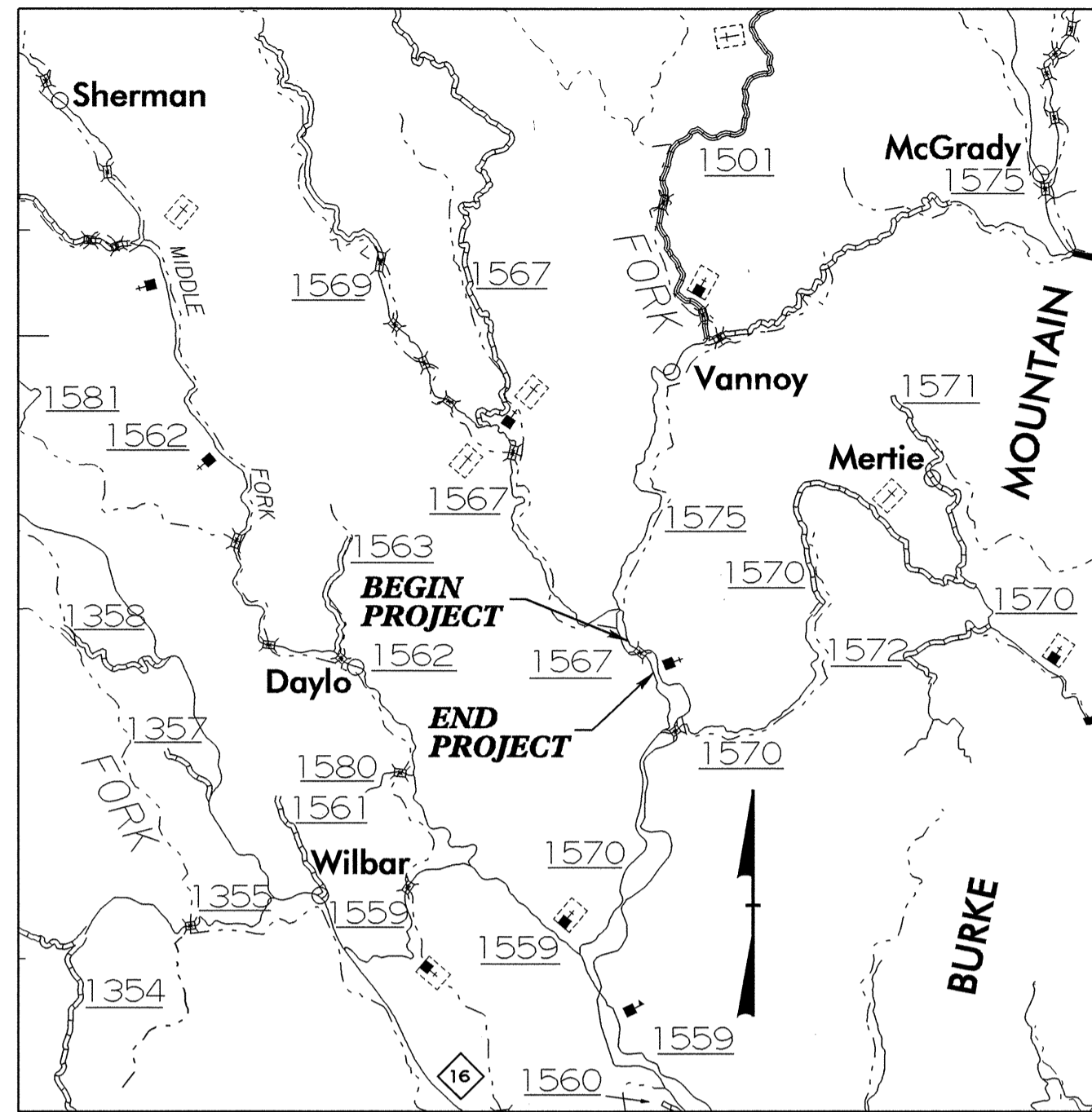



See Sheet 1-A For Index of Sheets
See Sheet 1-B For Conventional Symbols



VICINITY MAP



STATE OF NORTH CAROLINA
DIVISION OF HIGHWAYS

**UTILITIES BY OTHERS PLANS
WILKES COUNTY**

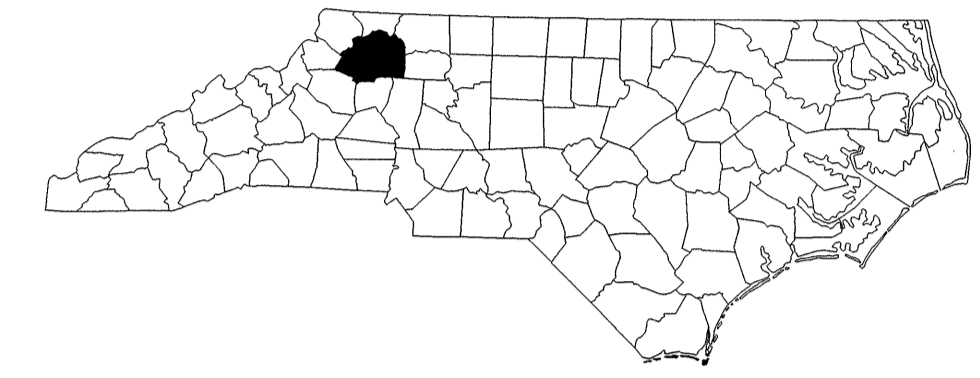
**LOCATION: BRIDGE NO. 264 OVER NORTH FORK
REDDIES RIVER AND APPROACHES ON
SR 1567 (VANNOY ROAD)**

TYPE OF WORK: UTILITIES

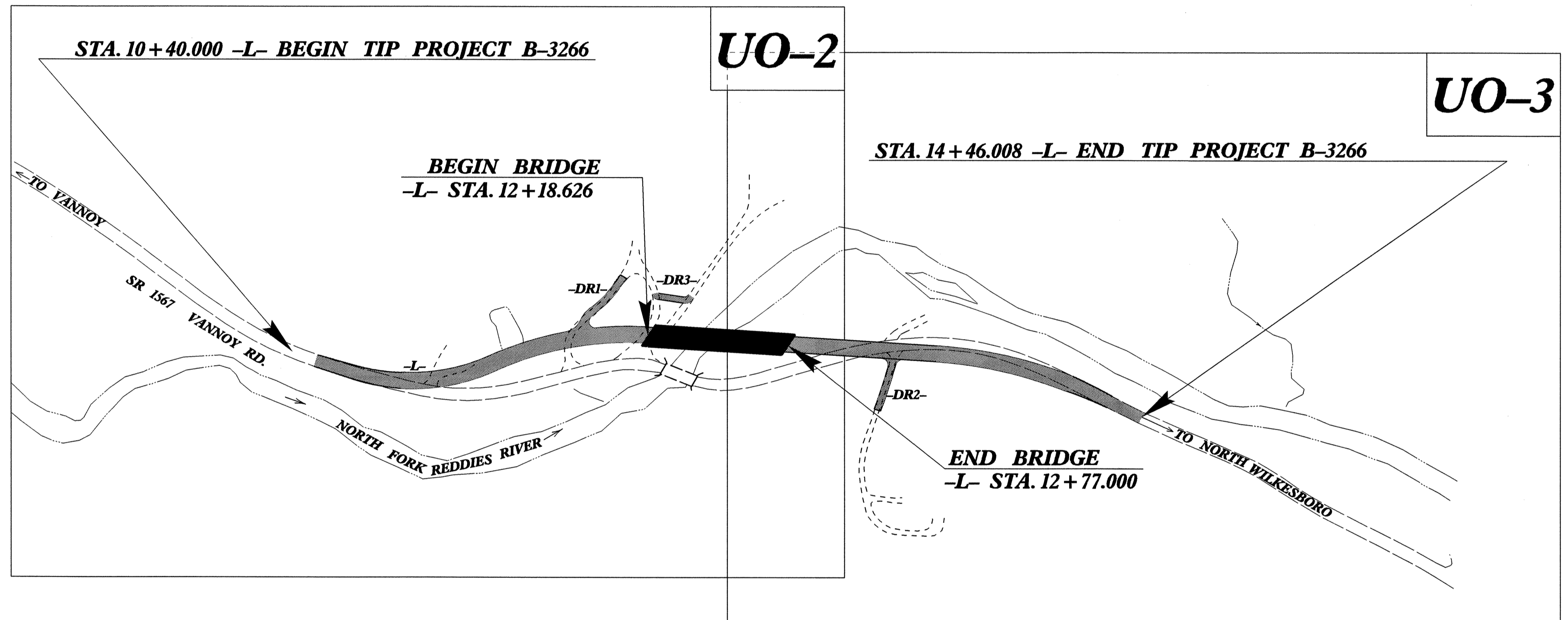
METRIC

ALL DIMENSIONS IN
THESE PLANS ARE IN METERS
UNLESS OTHERWISE SHOWN

T.I.P. NO.	SHEET NO.
B-3266	UO-1



TIP: B-3266



INDEX OF SHEETS	
SHEET NO.	DESCRIPTION
UO-1	TITLE SHEET
UO-2 & UO-3	UTILITIES BY OTHERS PLAN SHEETS

UTILITIES BY OTHERS ON PROJECT
(1) DUKE POWER
(2) WILKES TELECOMMUNICATIONS