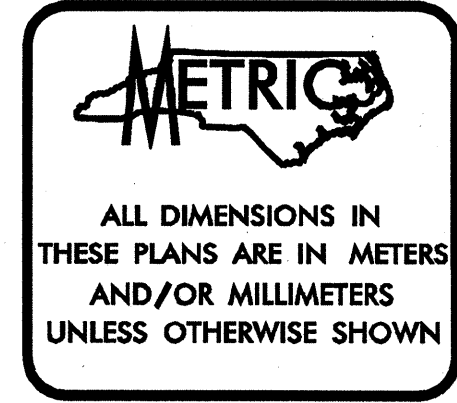


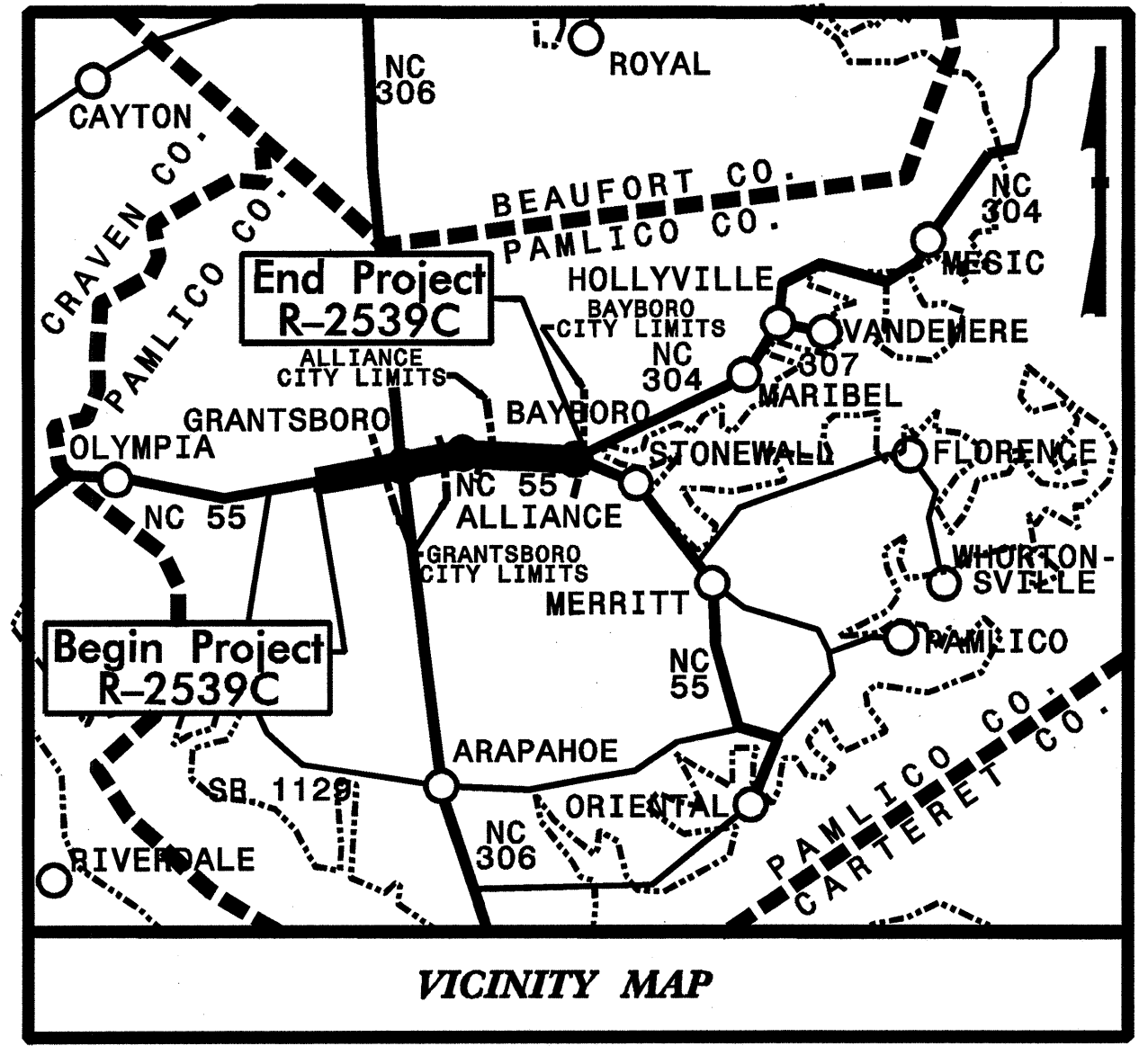
**CONTRACT: A303977**      **TIP PROJECT: R-2539C**

STATE OF NORTH CAROLINA  
 DIVISION OF HIGHWAYS



T.I.P. NO.	SHEET NO.
R-2539C	UC-1

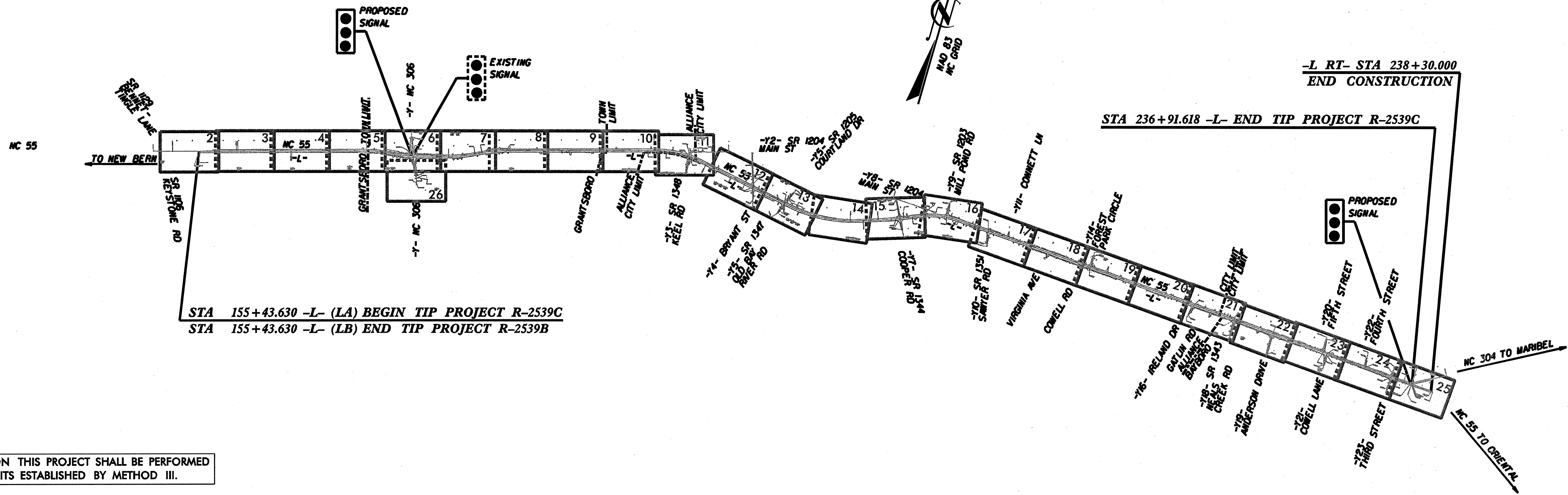
See Sheet 1-A For Index of Sheets  
 See Sheet 1-B For Conventional Symbols



# UTILITY CONSTRUCTION PLANS PAMLICO COUNTY

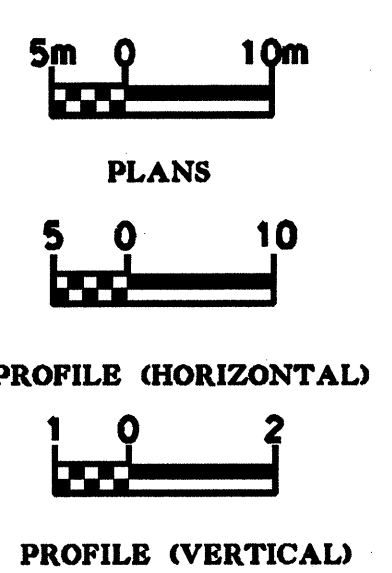
**LOCATION: NC 55 FROM EAST OF SR 1129  
 TO NC 304 IN BAYBORO**

**TYPE OF WORK: UTILITIES RELOCATION**



CLEARING ON THIS PROJECT SHALL BE PERFORMED  
 TO THE LIMITS ESTABLISHED BY METHOD III.

**GRAPHIC RATIO**



SHEET NO.	DESCRIPTION
UC-1	TITLE SHEET
UC-2 THRU UC-26	UTILITY CONSTRUCTION PLAN SHEETS
UC-27	PROFILE SHEET
UC-28	DETAIL SHEET

UTILITY OWNERS ON PROJECT
(1) BAY RIVER METRO SEWERAGE DISTRICT (2) PAMLICO COUNTY WATER SERVICES

SEAL

Prepared for N.C. Department of Transportation by:

P.O. BOX 97 GARNER, N.C. 27525  
 (919) 712-5393

P.O. BOX 349 BOONE, N.C. 28607  
 (828) 262-1767

**Jimmy D. Woodie, P.E.**      **UTILITY ENGINEER**