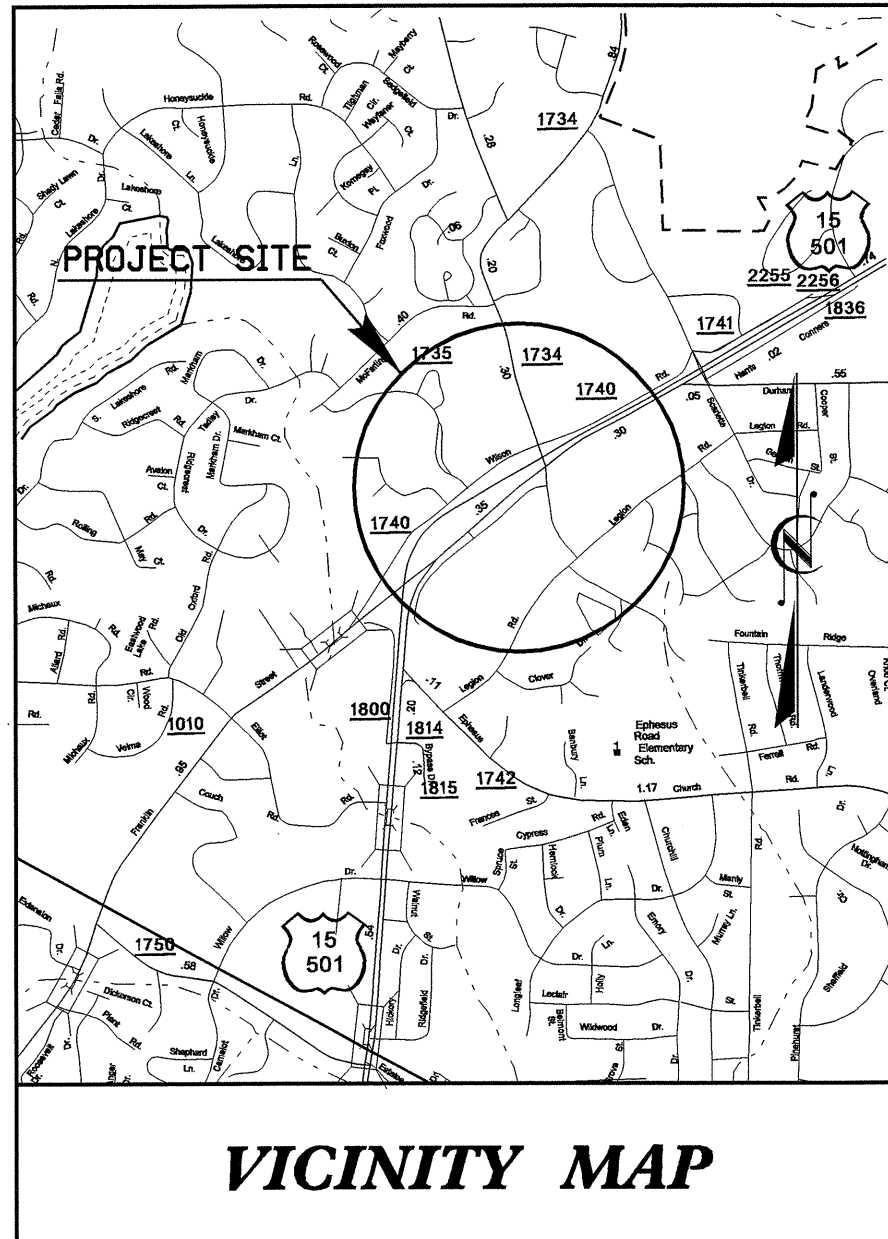


See Sheet 1-A For Index of Sheets



VICINITY MAP

THIS PROJECT IS WITHIN THE MUNICIPAL BOUNDARIES OF CHAPEL HILL

STATE OF NORTH CAROLINA
DIVISION OF HIGHWAYS

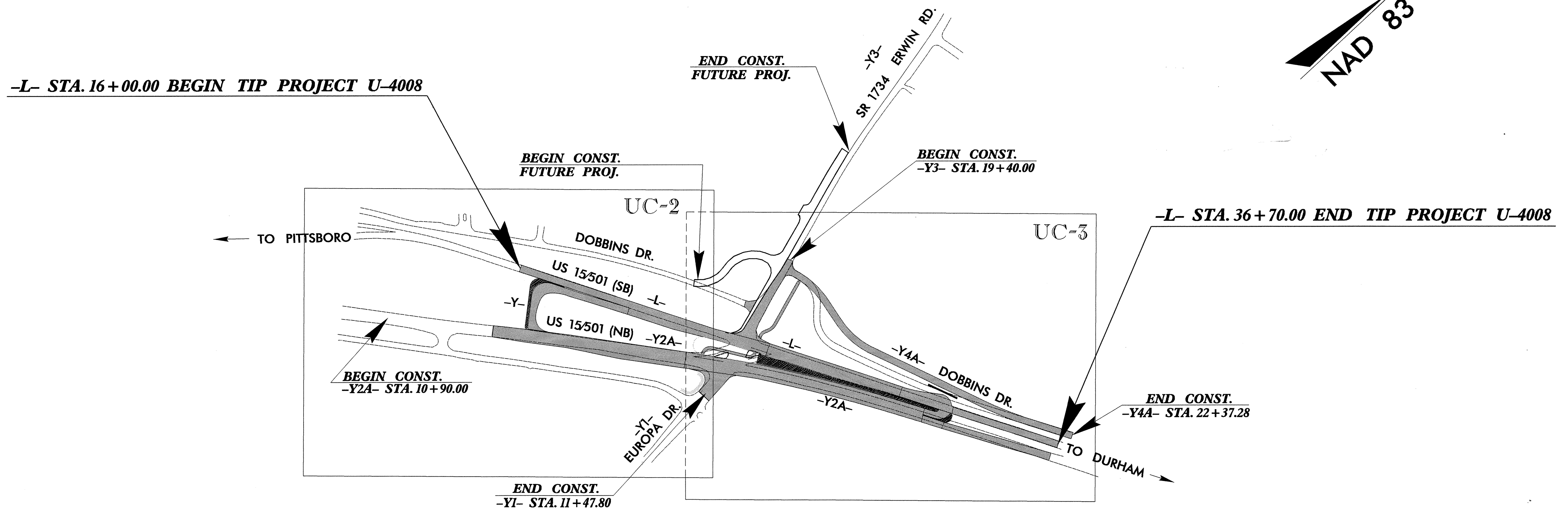
**UTILITY CONSTRUCTION PLANS
ORANGE COUNTY**

**LOCATION: INTERSECTION IMPROVEMENT AT US 15-501
AND ERWIN ROAD IN CHAPEL HILL**

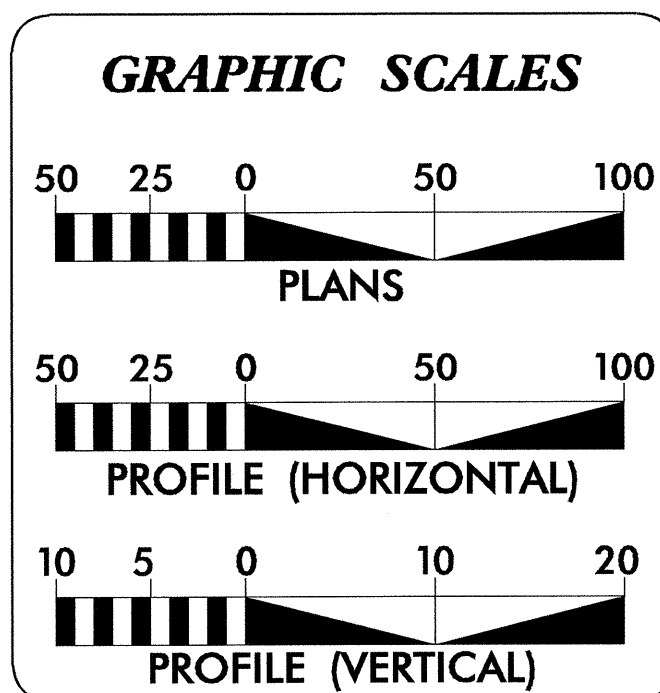
TYPE OF WORK: RELOCATION OF WATER AND SEWER LINES

T.I.P. NO.	SHEET NO.
U-4008	UC-1

TIP: U-4008



USE METHOD III CLEARING ON THIS PROJECT



INDEX OF SHEETS	
SHEET NO.	DESCRIPTION
UC-1	TITLE SHEET
UC-2 THRU UC-3	UTILITY CONSTRUCTION PLAN SHEETS
UC-4	PROFILE SHEET(S)

WATER AND SEWER OWNERS ON PROJECT	
(1)	OWASA

SEAL

PREPARED IN THE OFFICE OF:
**DIVISION OF HIGHWAYS
DESIGN SERVICES
UTILITY SECTION**

1591 MAIL SERVICES CENTER
RALEIGH NC 27699-1591
PHONE (919) 250-4128
FAX (919) 250-4119

Roger Worthington, P.E. UTILITIES SECTION ENGINEER
Corey Bousquet, P.E. UTILITIES SQUAD LEADER PROJECT ENGINEER
Jamshid Hafshejani UTILITIES PROJECT DESIGNER