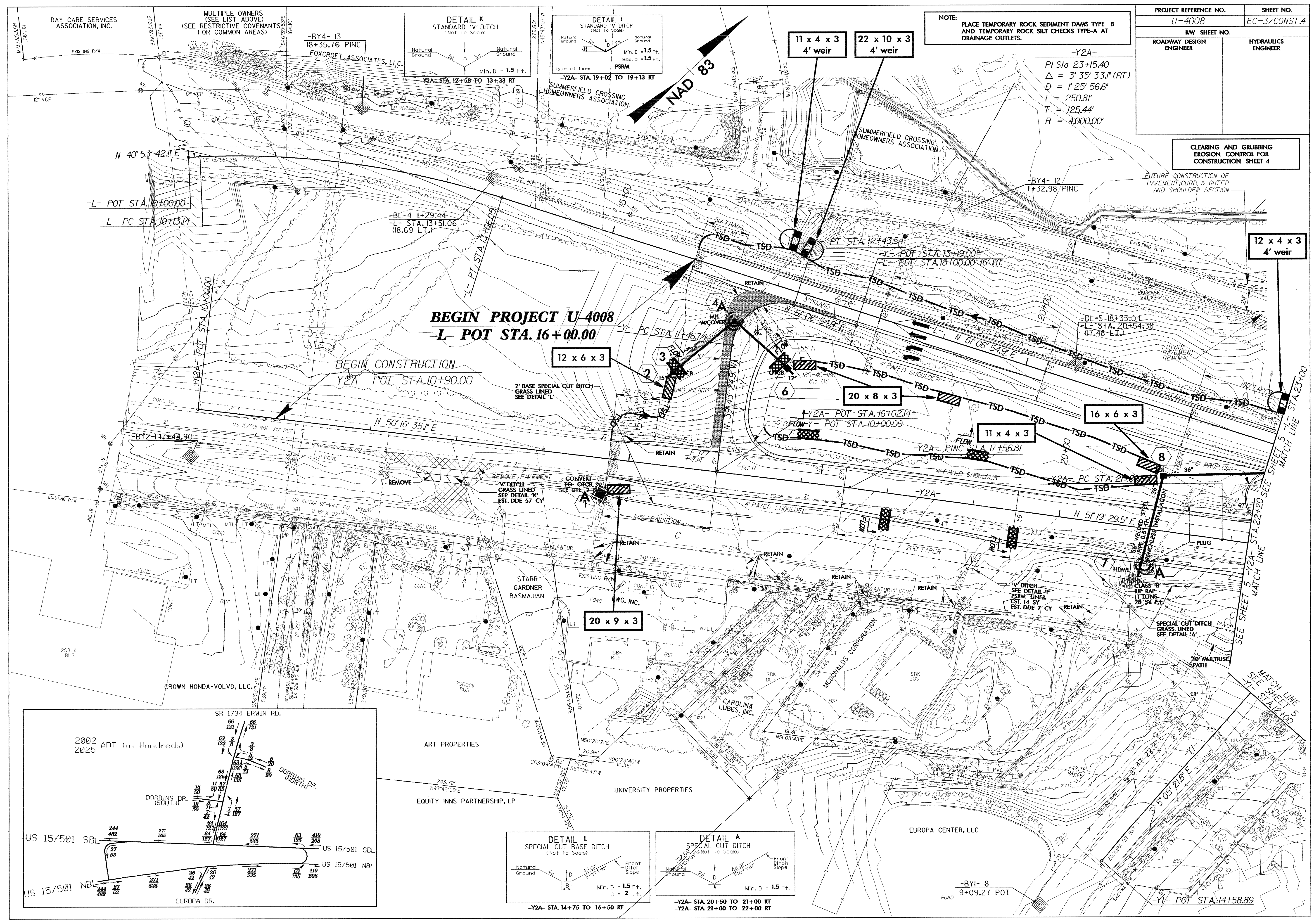


PROJECT REFERENCE NO.	SHEET NO.
U-4008	EC-3/CONST.4
ROADWAY DESIGN ENGINEER	HYDRAULICS ENGINEER

NOTE:
PLACE TEMPORARY ROCK SEDIMENT DAMS TYPE-B AND TEMPORARY ROCK SILT CHECKS TYPE-A AT DRAINAGE OUTLETS.

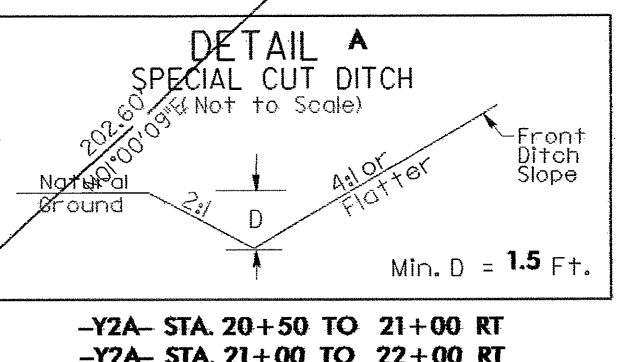
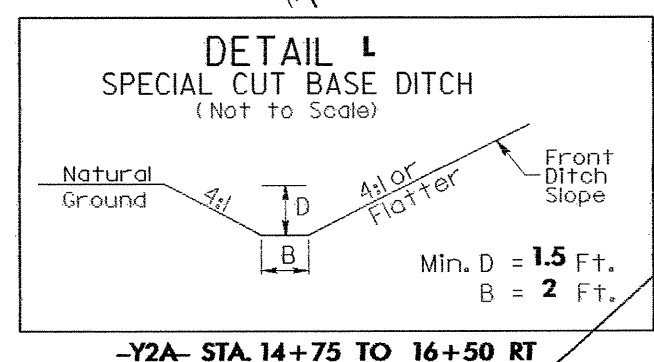
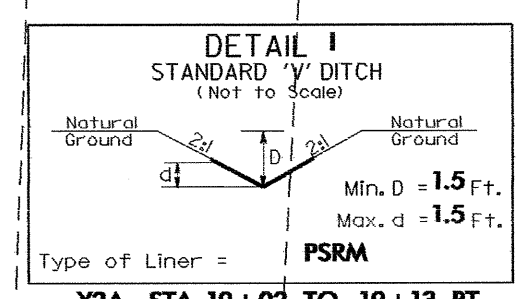
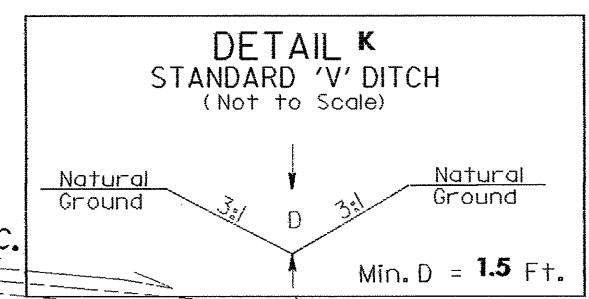
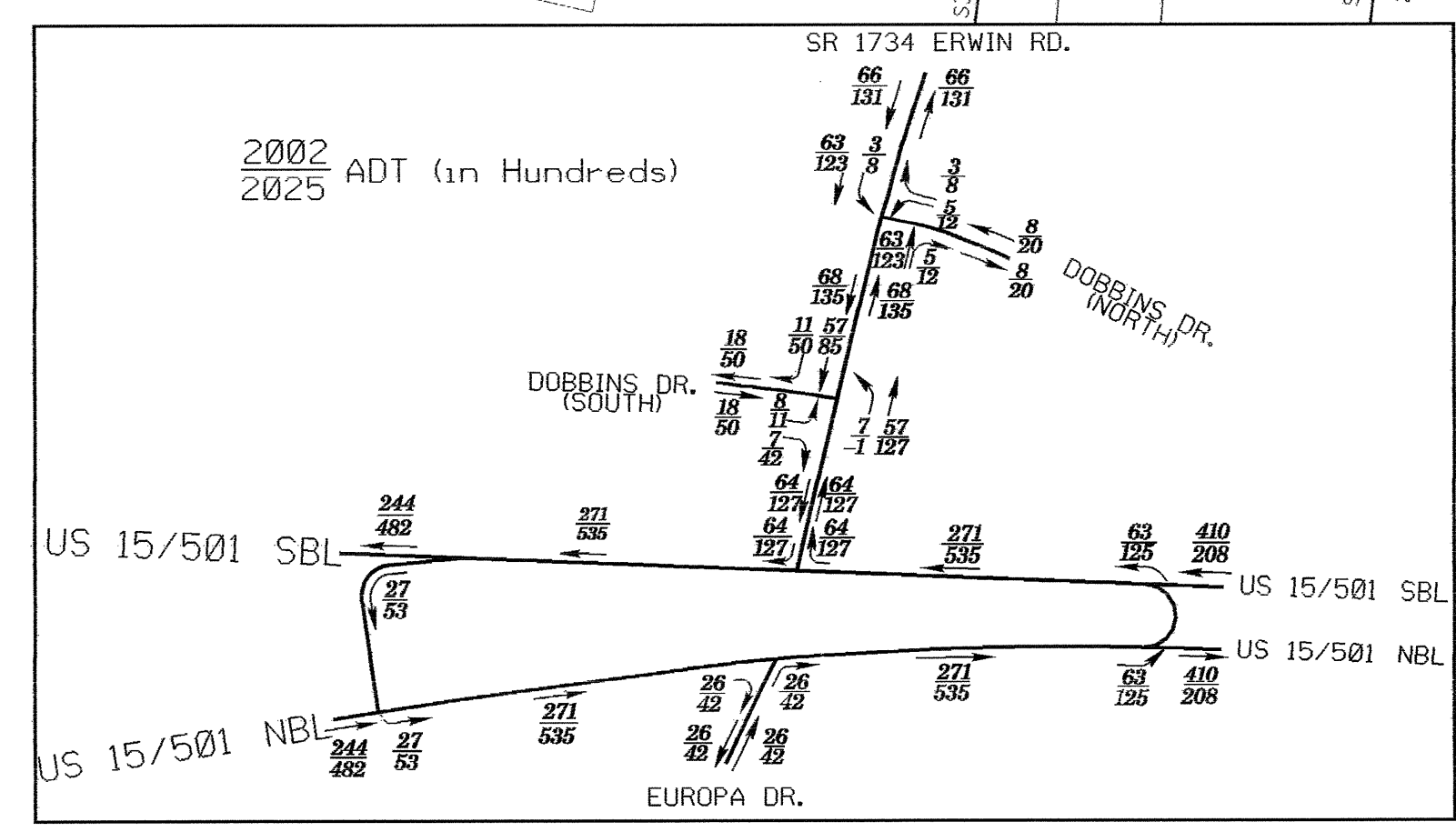
-Y2A-
PI Sta 23+15.40
 $\Delta = 3' 35' 33.1'' (RT)$
 $D = 1' 25' 56.6''$
 $L = 250.81'$
 $T = 125.44'$
 $R = 4,000.00'$

CLEARING AND GRUBBING
EROSION CONTROL FOR
CONSTRUCTION SHEET 4



BEGIN PROJECT U-4008
-L- POT STA. 16+00.00

BEGIN CONSTRUCTION
-Y2A- POT STA. 10+90.00



SEE SHEET 5 -Y2A- STA. 22+20
MATCH LINE

SEE SHEET 5 -Y1- STA. 12+00
MATCH LINE