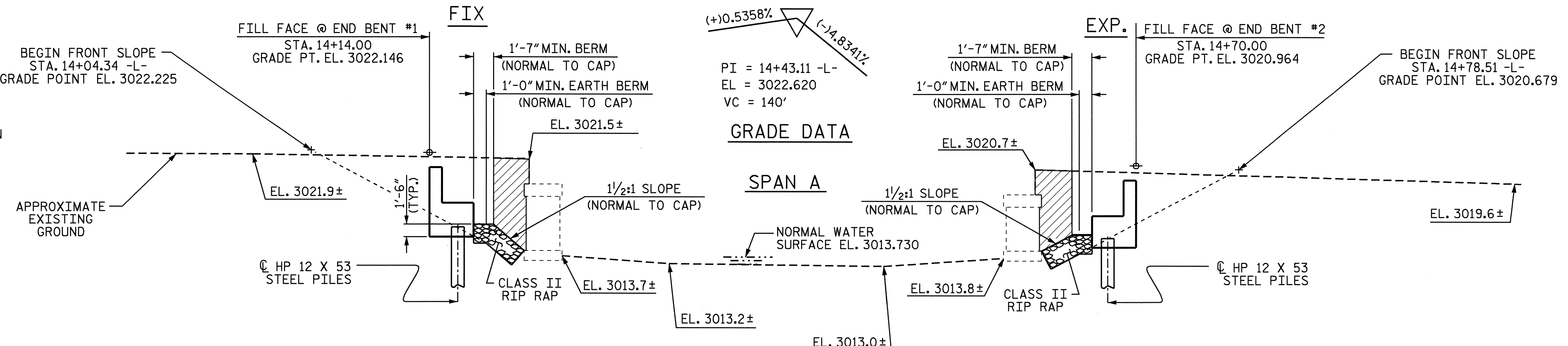


3030
3020
3010

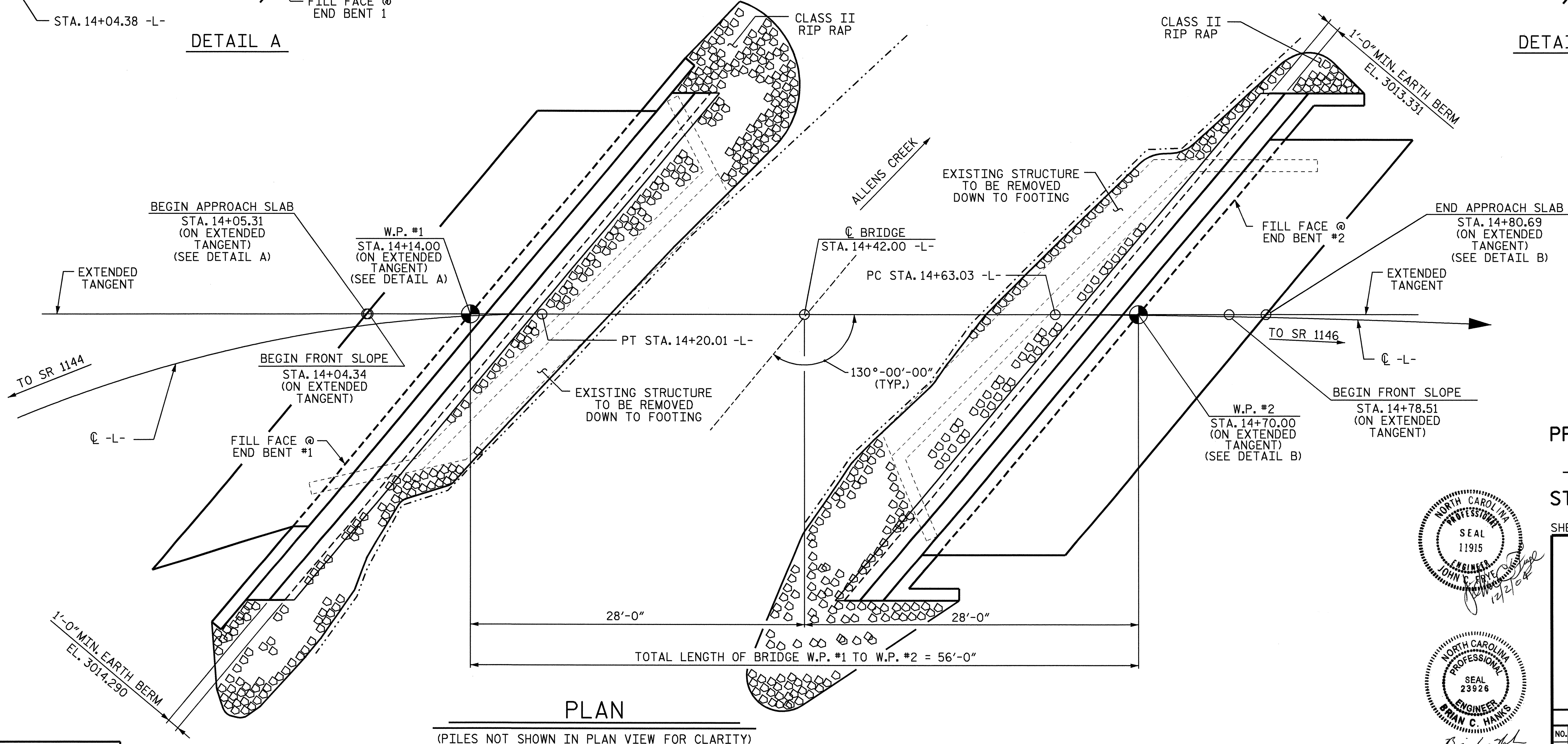
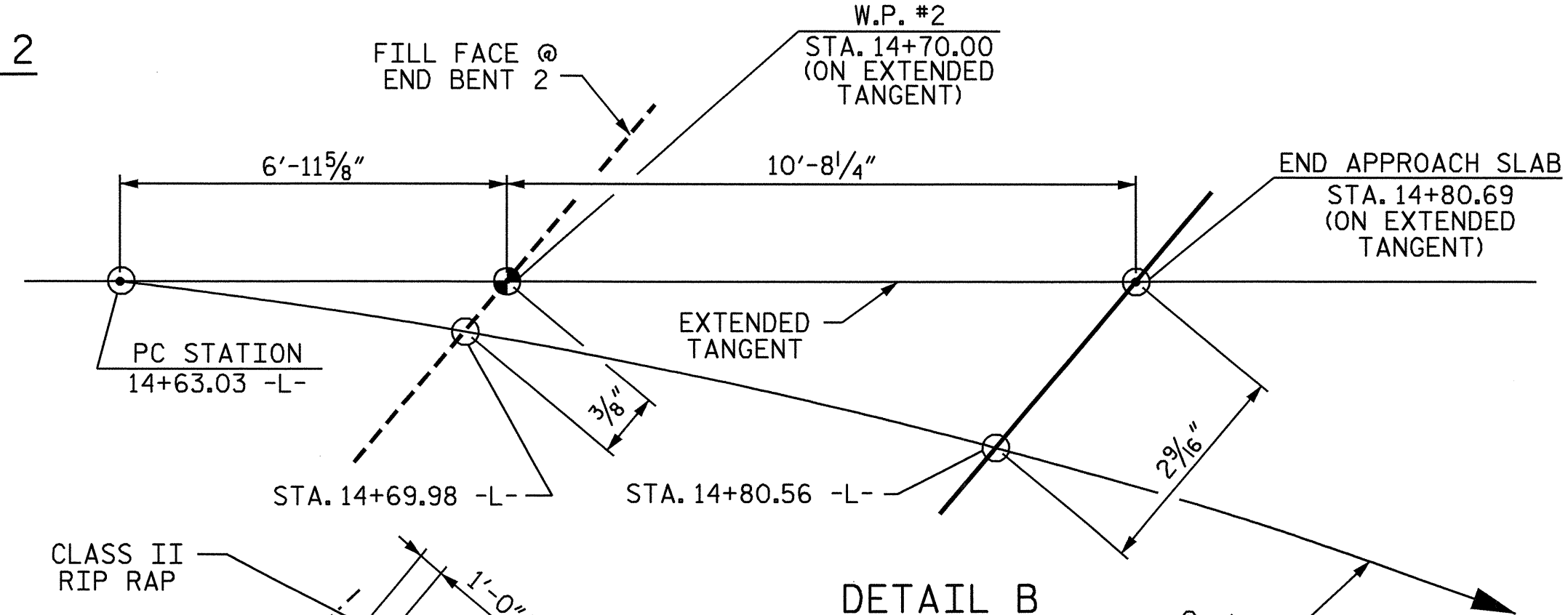
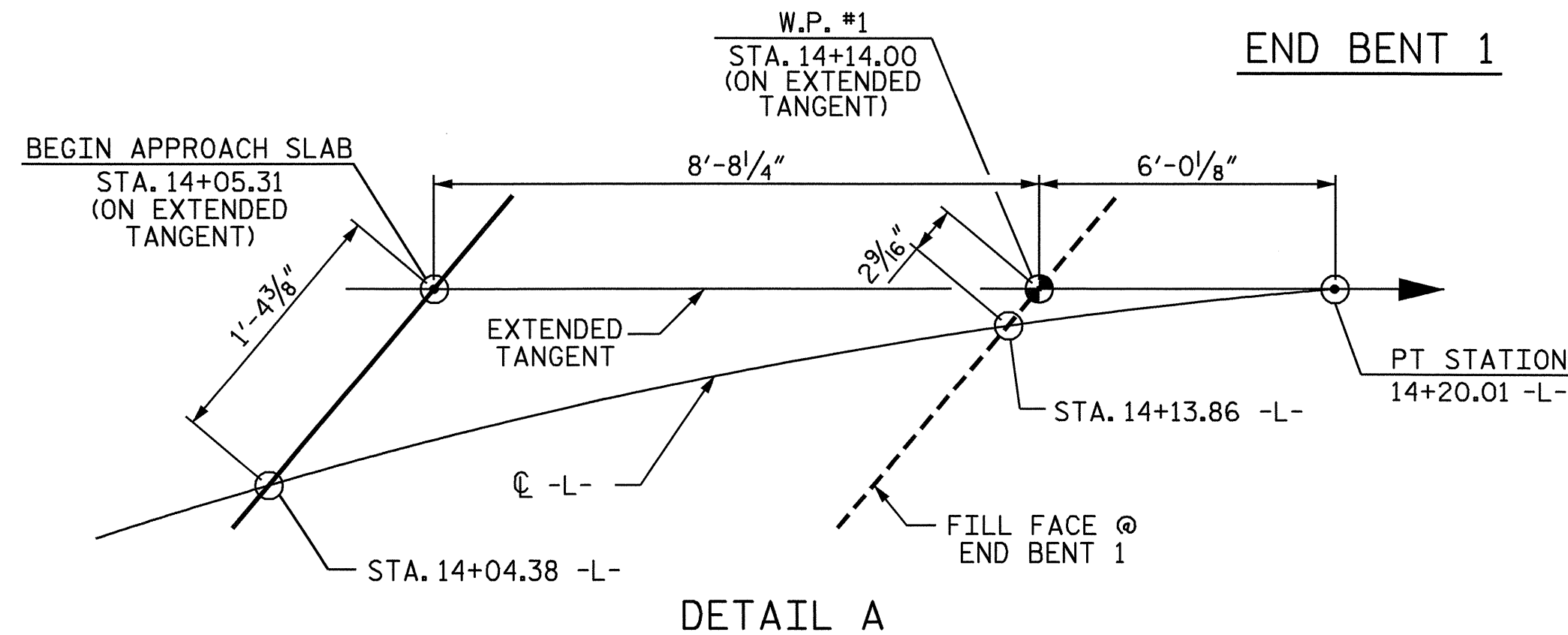
UNCLASSIFIED
STRUCTURE EXCAVATION
(SEE NOTE ON
SHEET 3 OF 3)



GRADE DATA
PI = 14+43.11 -L-
EL = 3022.620
VC = 140'

HORIZONTAL CURVE DATA
PI STA. 13+83.13 -L- Δ = 37°41'55.3" (RT)
D = 49°10'51.3" L = 76.65'
T = 39.77' R = 116.50'
PI STA. 15+27.99 -L- Δ = 7°49'24.2" (RT)
D = 6°01'52.1" L = 129.72'
T = 64.96' R = 950'



SECTION ALONG C-L-L
(SECTION TAKEN AT RIGHT ANGLES TO END BENTS)



PLAN

(PILES NOT SHOWN IN PLAN VIEW FOR CLARITY)

DRAWN BY : D. G. ELY DATE : 02/05/04
CHECKED BY : A. B. NAIK DATE : 03/29/04



PROJECT NO. B-3659
HAYWOOD COUNTY
STATION: 14+42.00 -L-
SHEET 1 OF 3 REPLACES BRIDGE No. 112

STATE OF NORTH CAROLINA
DEPARTMENT OF TRANSPORTATION
RALEIGH
GENERAL DRAWING
FOR BRIDGE OVER
ALLEN'S CREEK
ON SR 1147 BETWEEN
SR 1144 AND SR 1146

REVISIONS						SHEET NO.	
NO.	BY:	DATE:	NO.	BY:	DATE:	S-1	
1			3			TOTAL SHEETS	
2			4			23	