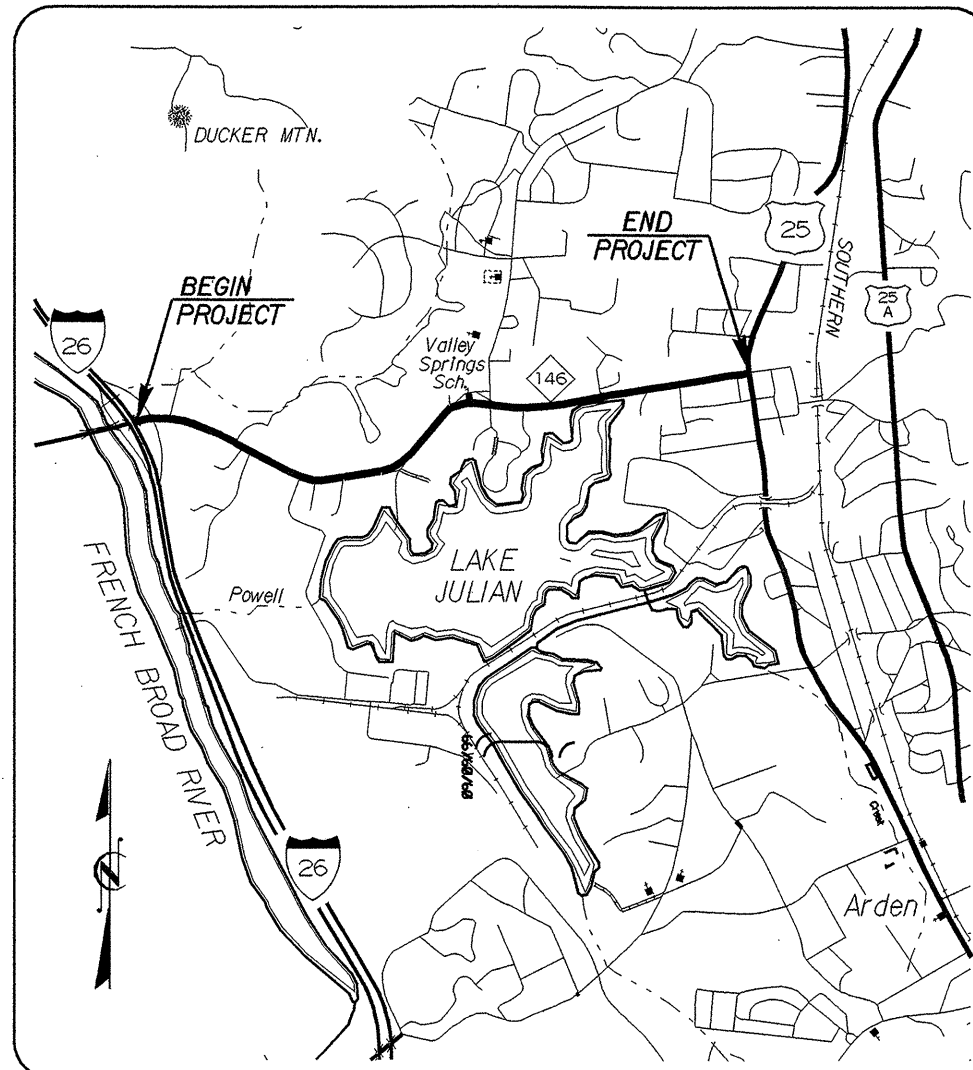


9/29/99

See Sheet 1-A For Index of Sheets
See Sheet 1-B For Conventional Symbols



VICINITY MAP

STATE OF NORTH CAROLINA DIVISION OF HIGHWAYS

UTILITY BY OTHERS PLANS BUNCOMBE COUNTY

METRIC

T.I.P. NO.
R-2813C

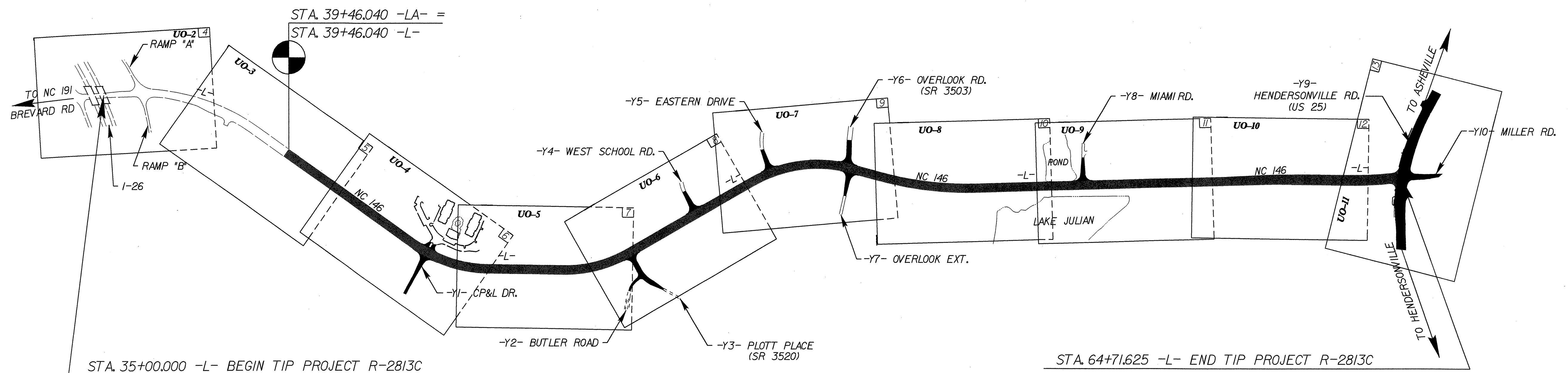
SHEET NO.
UO-1

ALL DIMENSIONS IN THESE PLANS ARE IN METERS AND/OR MILLIMETERS UNLESS OTHERWISE SHOWN

LOCATION: NC 146 (LONG SHOALS ROAD) FROM EAST OF I-26 TO US 25 (HENDERSONVILLE ROAD)

TYPE OF WORK: GRADING, WIDENING, PAVING, DRAINAGE, CURB & GUTTER CULVERT EXTENSION AND TRAFFIC SIGNALS

CONTRACT: TIP: R-2813C


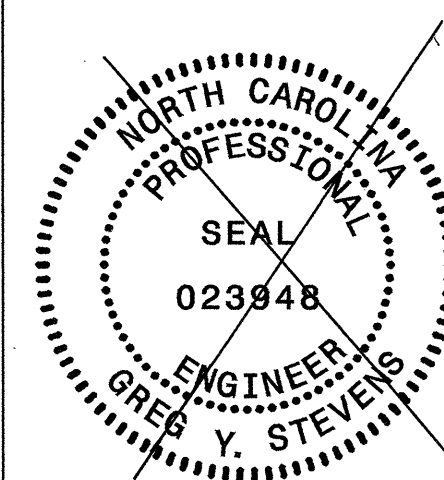


THIS IS A PARTIAL CONTROLLED-ACCESS PROJECT WITH ACCESS BEING LIMITED TO POINTS AS SHOWN ON THE PLANS.

SHEET NO.	INDEX OF SHEETS DESCRIPTION
UO-1	
UO-2 THRU UO-11	UTILITY BY OTHERS PLAN SHEET

POWER, TELEPHONE AND GAS OWNERS ON PROJECT

- (1)-
- (2)-BELLSOUTH (TELEPHONE)
- (3)-



PREPARED IN THE OFFICE OF:
**DIVISION OF HIGHWAYS
DESIGN SERVICES
UTILITY SECTION**

1591 MAIL SERVICES CENTER
RALEIGH NC 27699-1591
PHONE (919) 250-4128
FAX (919) 250-4119

Roger Worthington, P.E.
Greg, Stevens, P.E.
Ali Kouchehi

**UTILITIES SECTION ENGINEER
UTILITIES SQUAD LEADER PROJECT ENGINEER
UTILITIES PROJECT DESIGNER**

27-APR-2004 08:54
R:\Utilities\RDV\TIP\UO-1.dgn