

R-2813C


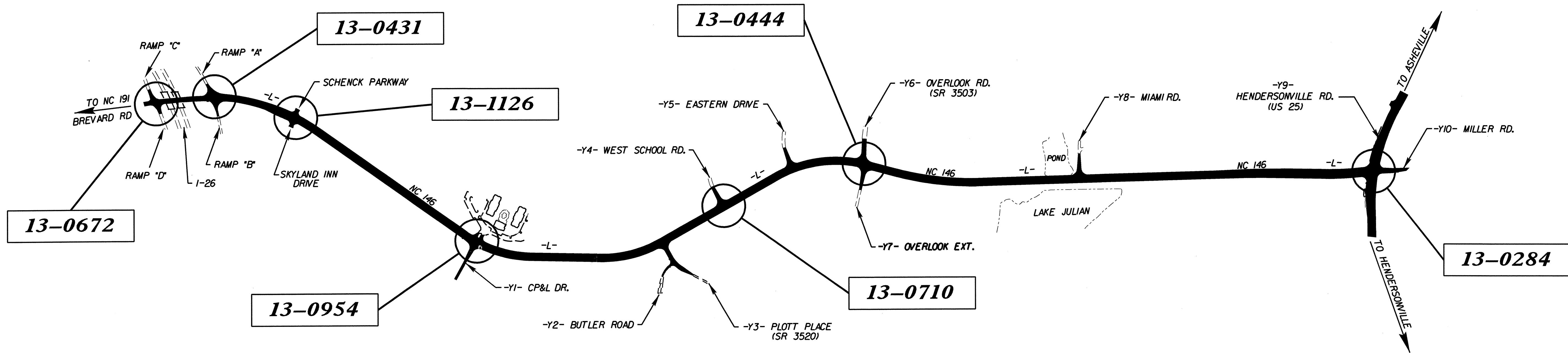

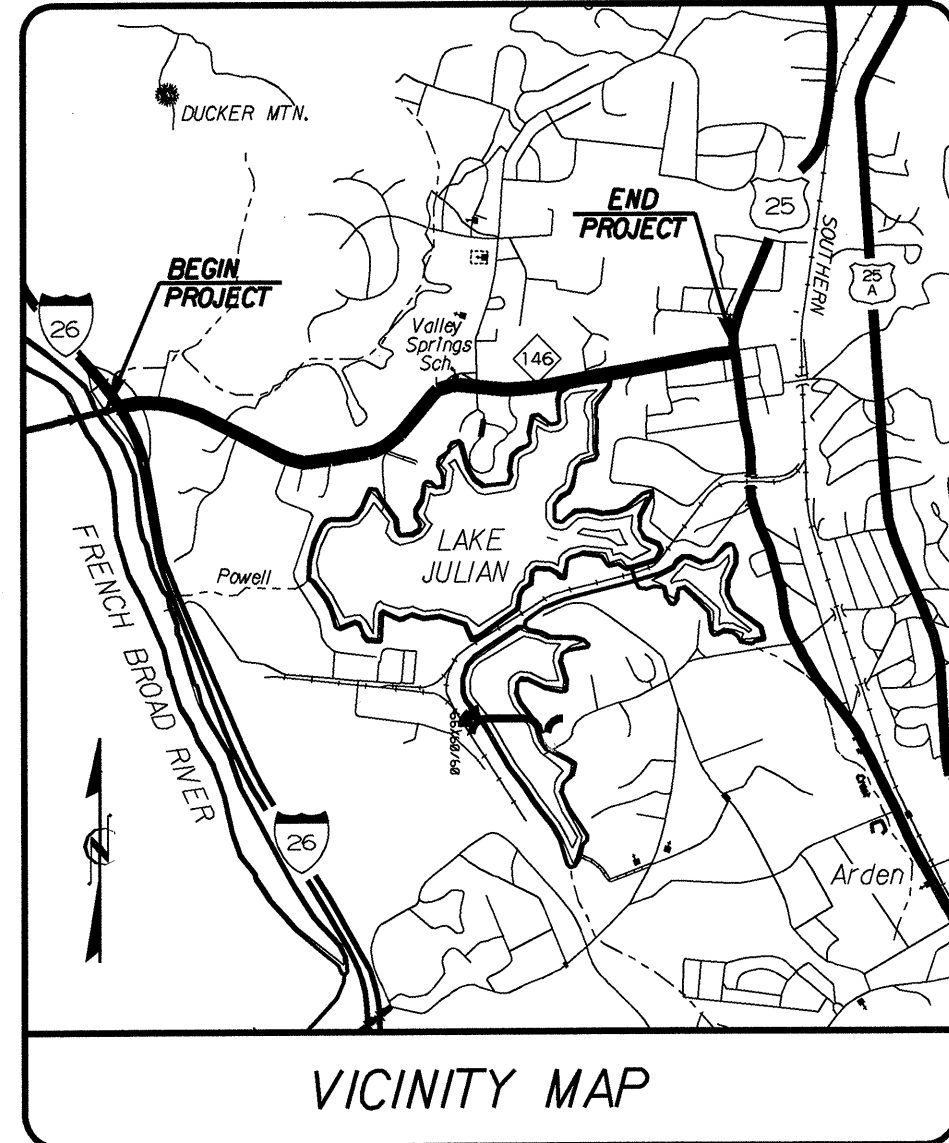
PROJECT REFERENCE NO.	SHEET NO.
R-2813C	SIG-1

STATE OF NORTH CAROLINA
DIVISION OF HIGHWAYS

BUNCOMBE COUNTY

LOCATION: NC 146 (LONG SHOALS ROAD) FROM WEST OF I-26 TO US 25 (HENDERSONVILLE ROAD)

TYPE OF WORK: TRAFFIC SIGNAL PLANS



PLANS PREPARED BY :
RUMMEL KLEPPER & KAHL, LLP
consulting engineers
5800 FARINGDON PLACE SUITE 105
RALEIGH, NORTH CAROLINA 27609-3960
FOR
DIVISION OF HIGHWAYS

INDEX OF PLANS

SHEET NUMBER	SIGNAL INVENTORY NUMBER	LOCATION / DESCRIPTION
SIG. 1	---	TITLE SHEET
SIG. 2-3	13-0672	NC 146 (LONG SHOALS ROAD) AT I-26 EB ON/OFF RAMP
SIG. 4-5	13-0431T1	NC 146 (LONG SHOALS ROAD) AT I-26 WB ON/OFF RAMP
SIG. 6-7	13-0431T2	NC 146 (LONG SHOALS ROAD) AT I-26 WB ON/OFF RAMP
SIG. 8-9	13-0431	NC 146 (LONG SHOALS ROAD) AT I-26 WB ON/OFF RAMP
SIG. 10-11	13-1126T1	NC 146 (LONG SHOALS ROAD) AT SCHENCK PARKWAY
SIG. 12-13	13-1126T2	NC 146 (LONG SHOALS ROAD) AT SCHENCK PARKWAY
SIG. 14-16	13-1126	NC 146 (LONG SHOALS ROAD) AT SCHENCK PARKWAY
SIG. 17-18	13-0954T1	NC 146 (LONG SHOALS ROAD) AT CP&L DRIVE
SIG. 19-20	13-0954T2	NC 146 (LONG SHOALS ROAD) AT CP&L DRIVE
SIG. 21-23	13-0954	NC 146 (LONG SHOALS ROAD) AT CP&L DRIVE
SIG. 24-25	13-0710T1	NC 146 (LONG SHOALS ROAD) AT WEST SCHOOL ROAD
SIG. 26-27	13-0710T2	NC 146 (LONG SHOALS ROAD) AT WEST SCHOOL ROAD
SIG. 28-29	13-0710T3	NC 146 (LONG SHOALS ROAD) AT WEST SCHOOL ROAD
SIG. 30-31	13-0710	NC 146 (LONG SHOALS ROAD) AT WEST SCHOOL ROAD
SIG. 32-33	13-0444T1	NC 146 (LONG SHOALS ROAD) AT OVERLOOK ROAD
SIG. 34-35	13-0444T2	NC 146 (LONG SHOALS ROAD) AT OVERLOOK ROAD
SIG. 36-37	13-0444T3	NC 146 (LONG SHOALS ROAD) AT OVERLOOK ROAD
SIG. 38-40	13-0444	NC 146 (LONG SHOALS ROAD) AT OVERLOOK ROAD
SIG. 41-43	13-0284T1	NC 146 (LONG SHOALS ROAD) AT US 25 (HENDERSONVILLE RD)
SIG. 44-46	13-0284T2	NC 146 (LONG SHOALS ROAD) AT US 25 (HENDERSONVILLE RD)
SIG. 47-49	13-0284	NC 146 (LONG SHOALS ROAD) AT US 25 (HENDERSONVILLE RD)
SIG. 50-58	-----	METAL POLE AND MAST ARM TYPICAL DRAWINGS
SIG. 59	-----	270 CABINET TYPICALS
SIG. 60-72	-----	COMMUNICATIONS CABLE AND CONDUIT ROUTING PLANS

LEGEND
-* SIGNAL INVENTORY NUMBER

NCDOT CONTACTS:
TRAFFIC ENGINEERING AND SAFETY SYSTEMS BRANCH
D. Y. ISHAK - SIGNALS AND GEOMETRICS CONTRACT ENGINEER
BETSY L. WATSON - SIGNALS AND GEOMETRICS PROJECT ENGINEER
G. C. BROWN, P.E. - SIGNAL EQUIPMENT DESIGN ENGINEER
G. G. MURR, JR., P.E. - TRAFFIC MANAGEMENT SYSTEMS ENGINEER



ALL DIMENSIONS ARE IN METERS UNLESS OTHERWISE SHOWN

