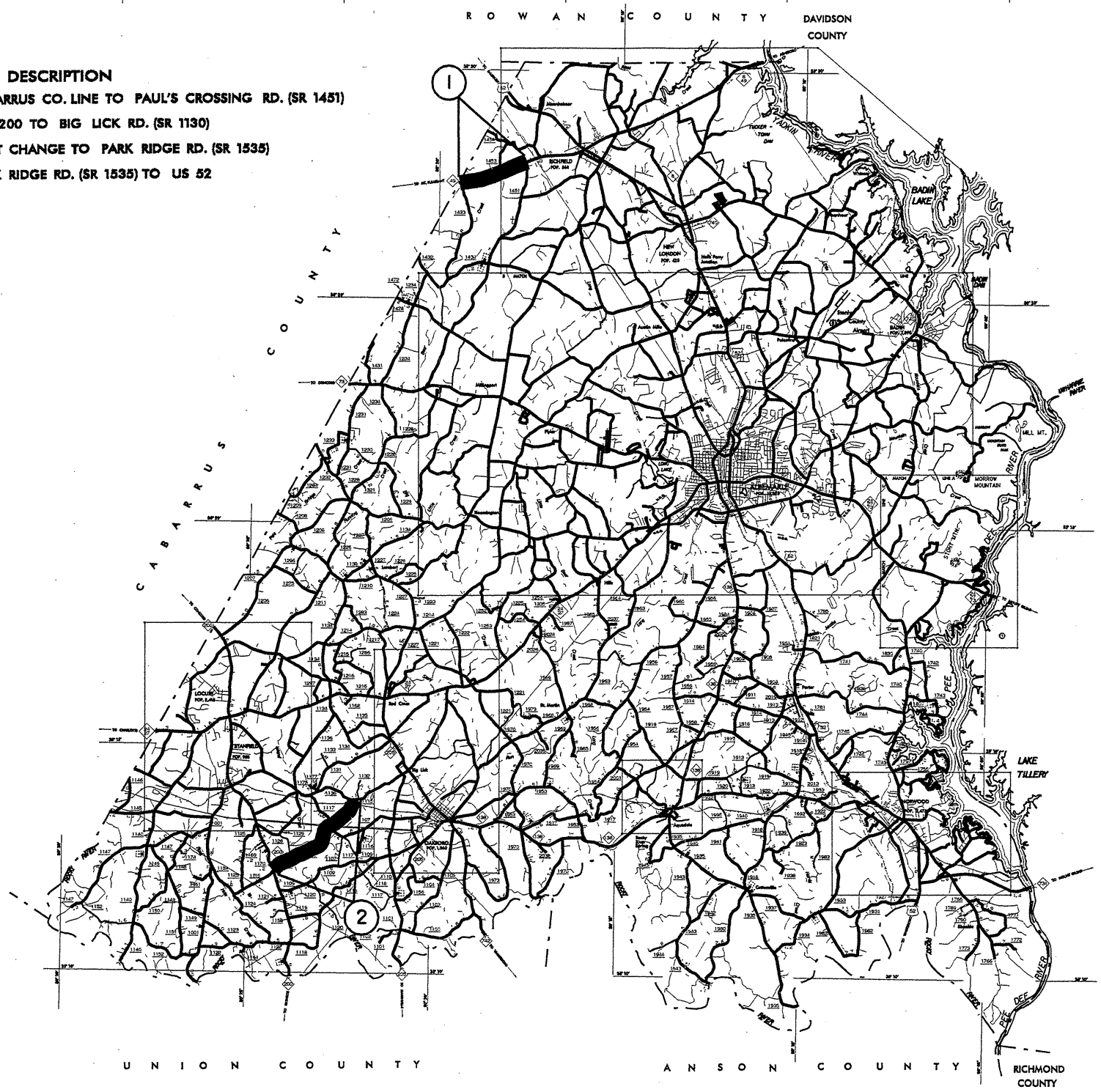


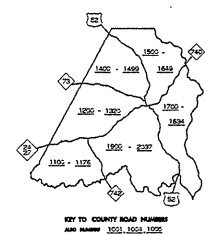
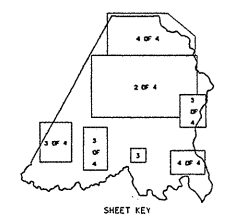
PROJECT NO.
 10CR.10841.5
 10CR.20841.9
 10CR.308401.6
 10CR.308401.7

SHEET NO. 1

| MAP # | ROUTE | DESCRIPTION |
|-------|------------------------|---|
| 1 | NC 49 | FROM CABARRUS CO. LINE TO PAUL'S CROSSING RD. (SR 1451) |
| 2 | OAK GROVE RD (SR 1115) | FROM NC 200 TO BIG LICK RD. (SR 1130) |
| 3 | N. SECOND ST (SR 1573) | FROM PVMT CHANGE TO PARK RIDGE RD. (SR 1535) |
| 4 | N. SECOND ST (SR 1573) | FROM PARK RIDGE RD. (SR 1535) TO US 52 |



OCT 18 2005

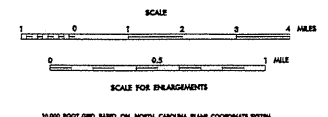


- LEGEND**
- PRIMITIVE OR UNSURVEYED ROAD
 - GRAVEL AND DRAINED ROAD
 - SOIL-GRAVE OR STONE SURFACED ROAD
 - HARD SURFACED ROAD
 - 4 LANE UNDIVIDED HIGHWAY
 - DIVIDED HIGHWAY
 - HIGHWAY WITH FRONTAGE ROADS
 - PCA
 - FULL CONTROL ACCESS
 - NON-SYSTEM ROAD
 - PROJECTED LOCATION
 - INTERSECTION DISTANCE
 - TRAFFIC CIRCLE
 - HIGHWAY INTERCHANGE
 - DETAILED HIGHWAY INTERCHANGE
 - ROAD THROUGH MOUNTAIN PASS
 - HIGHWAY BRIDGE
 - UNDERPASS
 - OVERPASS
 - DRAW SPAN ON BRIDGE
 - HIGHWAY TUNNEL
 - FORD
 - INTERSTATE HIGHWAY
 - U.S. NUMBERED HIGHWAY
 - N.C. NUMBERED HIGHWAY
 - U.S. NUMBERED BICYCLE ROUTE
 - N.C. NUMBERED BICYCLE ROUTE
 - INTERCHANGE INTERCHANGE NUMBER
 - SECONDARY ROAD NUMBER
 - CABLE
 - RAILROAD ANY NUMBER OF TRACKS
 - LEAD BY SINGLE OPERATING COMPANY
 - RAILROAD ANY NUMBER OF TRACKS
 - LEAD BY MORE THAN ONE OPERATING COMPANY ON BANK OR ADJACENT
 - RAILROAD STATION
 - GRADE CROSSING
 - UNDERPASS
 - OVERPASS
 - RAILROAD TUNNEL
 - TRAIL AREA
 - URBAN EXTENSION
 - BOUNDARY LINE
 - RESERVATION OF
 - PARK BOUNDARY
 - CITY LIMIT
 - COUNTY LINE
 - STATE LINE
 - INCORPORATED CITY OR VILLAGE (GENERALIZED)
 - FREE OR TOLL FERRY
 - CANAL
 - NAVVY STREAM
 - WIDE STREAM
 - DAM WITH LOCK
 - DAM
 - RESERVOIR/POND/LAKE
 - COMMUNITY AND TOWN CENTER
 - COUNTY SEAT
 - SCHOOL
 - COLLEGE OR UNIVERSITY
 - HOSPITAL
 - CHURCH
 - CHURCH WITH CEMETERY
 - CEMETERY
 - PATROL STATION
 - CORRECTIONAL OR PENAL INSTIT.
 - HIGHWAY GARAGE OR MAINT. YARD
 - HIGHWAY DIV. OR DIST. OFFICE
 - WEIGHT STATION
 - MONUMENTS-SHALL HISTORICAL SITE
 - LIGHTHOUSE
 - MOUNTAIN PEAK
 - REST AREA
 - TRIANGULATION STATION
 - COAST GUARD STATION
 - MILITARY AIRFIELD
 - COMMERCIAL OR MANAGERIAL FIELD
 - MARSHAL OR FIELD
 - LANDING STRIP
 - MARKED AUXILIARY FIELD

STANLY COUNTY
NORTH CAROLINA

PREPARED BY THE
 NORTH CAROLINA DEPARTMENT OF TRANSPORTATION
 DIVISION OF HIGHWAYS - GIS UNIT
 IN COOPERATION WITH THE
 U.S. DEPARTMENT OF TRANSPORTATION
 FEDERAL HIGHWAY ADMINISTRATION

NOTE: MAP INCLUDES ONLY STATE MAINTAINED ROADS
 OR IMPORTANT NON-SYSTEM ROADS.
 MILEAGE NOT SHOWN ON FRONTAGE ROADS.
 ROADS SHOWN AS OF JULY 31, 1999.



REVISED
 JAN 8 2004
 FOR 2004
 DW 7-31-99