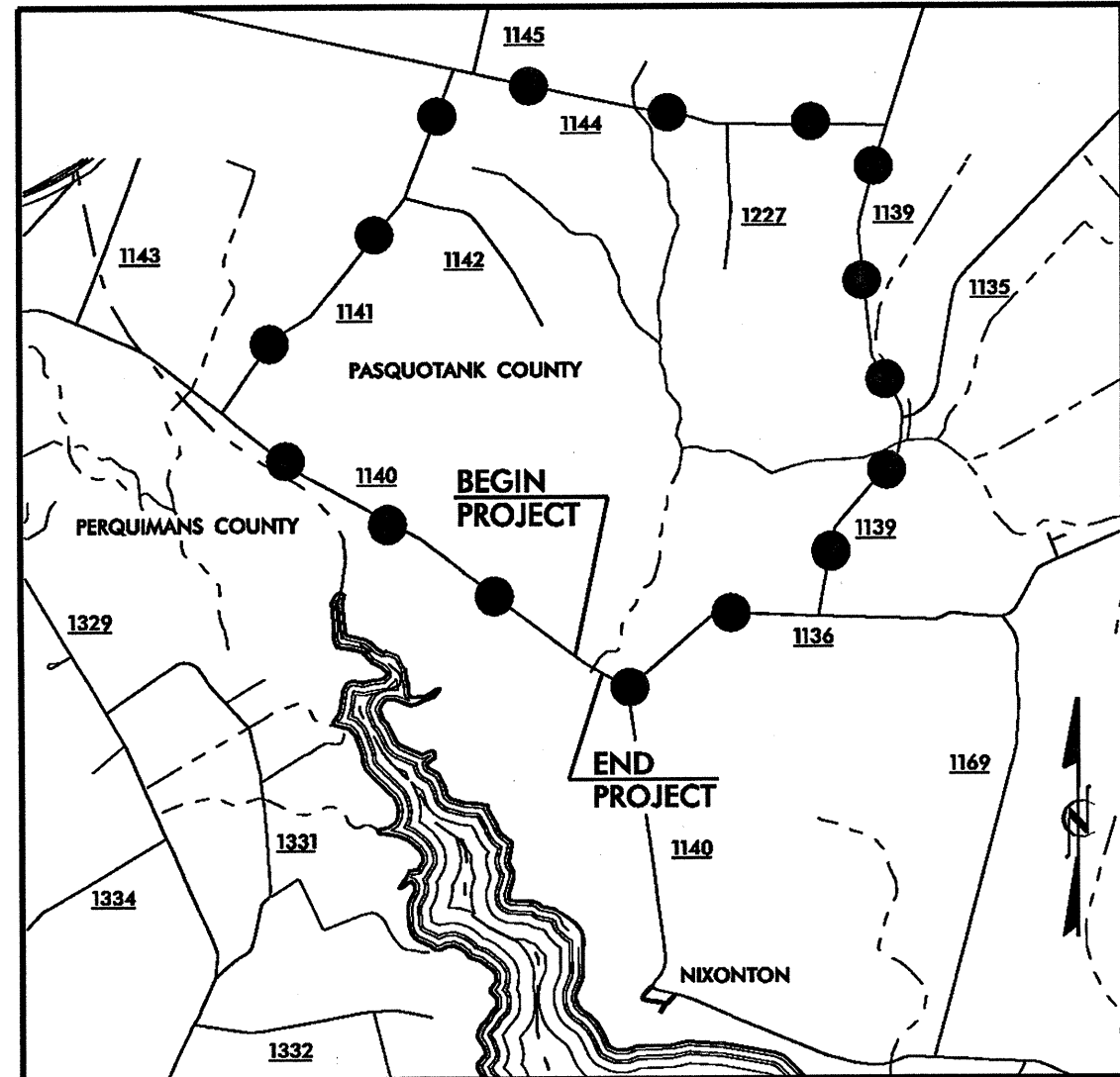



09/08/99

CONTRACT: C201507 TIP PROJECT B-4222

See Sheet 1-A For Index of Sheets
See Sheet 1-B For Conventional Symbols



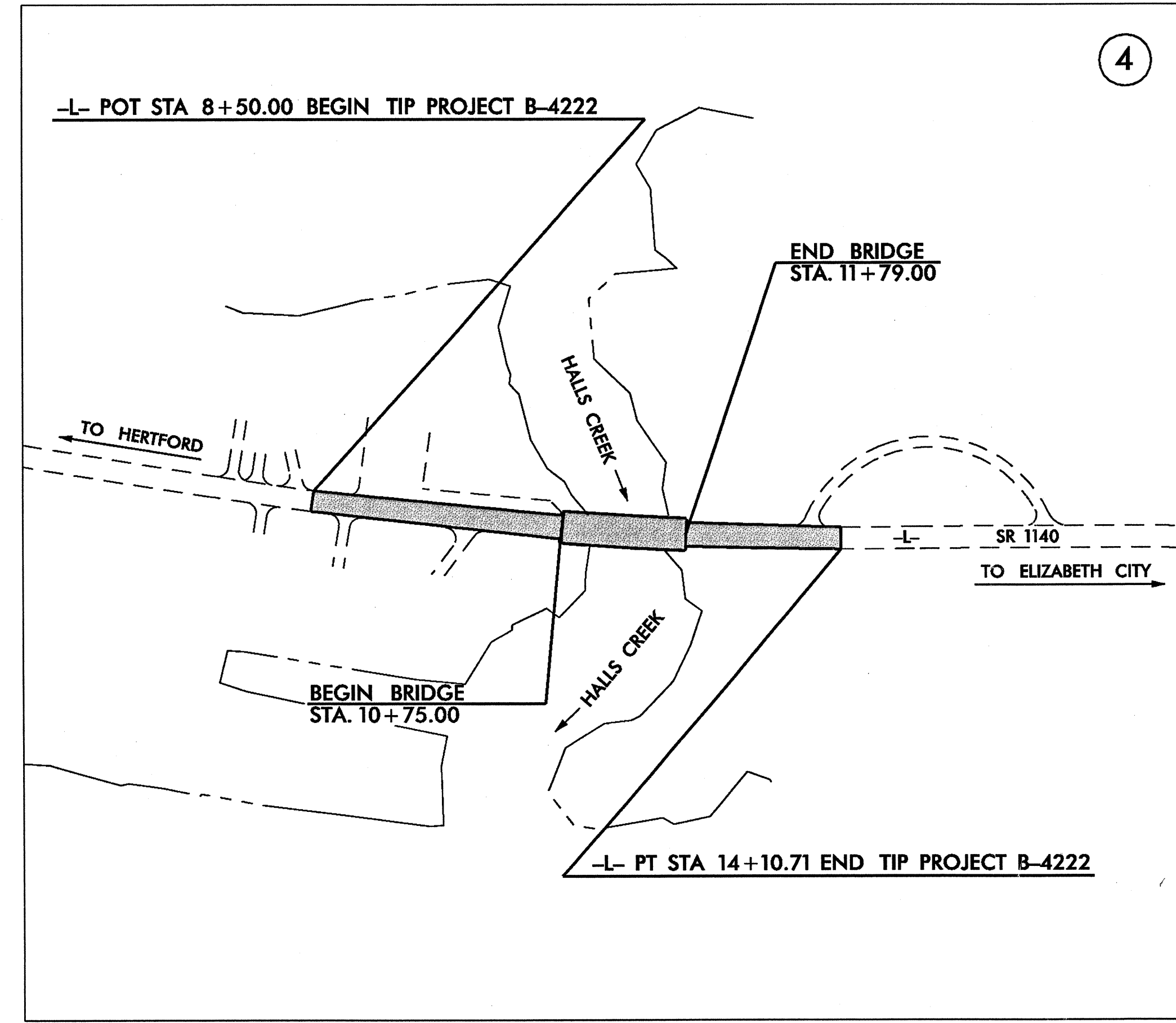
●●●●● DENOTES OFFSITE DETOUR
VICINITY MAP



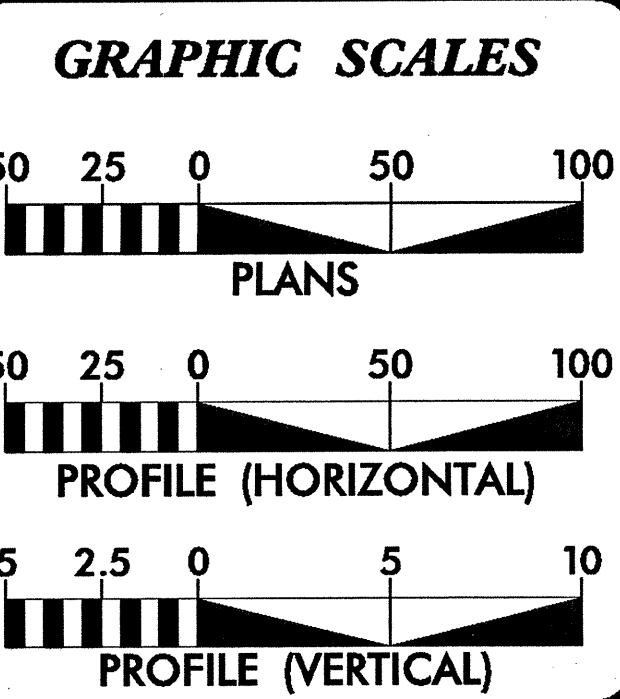
STATE OF NORTH CAROLINA
DIVISION OF HIGHWAYS

PASQUOTANK COUNTY

LOCATION: BRIDGE NO. 24 OVER HALLS CREEK ON SR 1140
TYPE OF WORK: GRADING, PAVING, DRAINAGE AND STRUCTURE



STATE	STATE PROJECT REFERENCE NO.	SHEET NO.	TOTAL SHEETS
N.C.	B-4222	1	
STATE PROJ. NO.	F.A. PROJ. NO.	DESCRIPTION	
33566.1.1	BRZ-1140(2)	P.E.	
33566.2.2	BRZ-1140(2)	R/W & UTIL	
33566.3.1	BRZ-1140(6)	CONST.	



DESIGN DATA

ADT 2001 =	1,400
ADT 2025 =	2,800
DHV =	12 %
D =	60 %
T =	4 % *
V =	40 MPH
* TTST 1 %	DUAL 3 %

PROJECT LENGTH

LENGTH ROADWAY TIP PROJECT B-4222	=	0.086 mi
LENGTH STRUCTURE TIP PROJECT B-4222	=	0.020 mi
TOTAL LENGTH OF TIP PROJECT B-4222	=	0.106 mi

Plans prepared in the office of:

 Roney Kemp & Associates, Inc.
 Transportation Consulting Engineers
 4206-A Woody Mill Drive Raleigh, North Carolina 27609
 919 812-565 Fax 919 812-515

for the North Carolina Department of Transportation
 2002 STANDARD SPECIFICATIONS

RIGHT OF WAY DATE:
SEPTEMBER 19, 2003

LETTING DATE:
OCTOBER 18, 2005

N.C.D.O.T. CONTACT:
VIRGINIA MABRY
PROJECT DESIGN ENGINEER
DESIGN SERVICES

HYDRAULICS ENGINEER

RICHARD LEON BOLLINGER, JR.
P.E.

ROADWAY DESIGN ENGINEER

MATTHEW B. COPPLE
P.E.

DIVISION OF HIGHWAYS
STATE OF NORTH CAROLINA

STATE DESIGN ENGINEER

DEPARTMENT OF TRANSPORTATION
FEDERAL HIGHWAY ADMINISTRATION

APPROVED
DIVISION ADMINISTRATOR

DATE