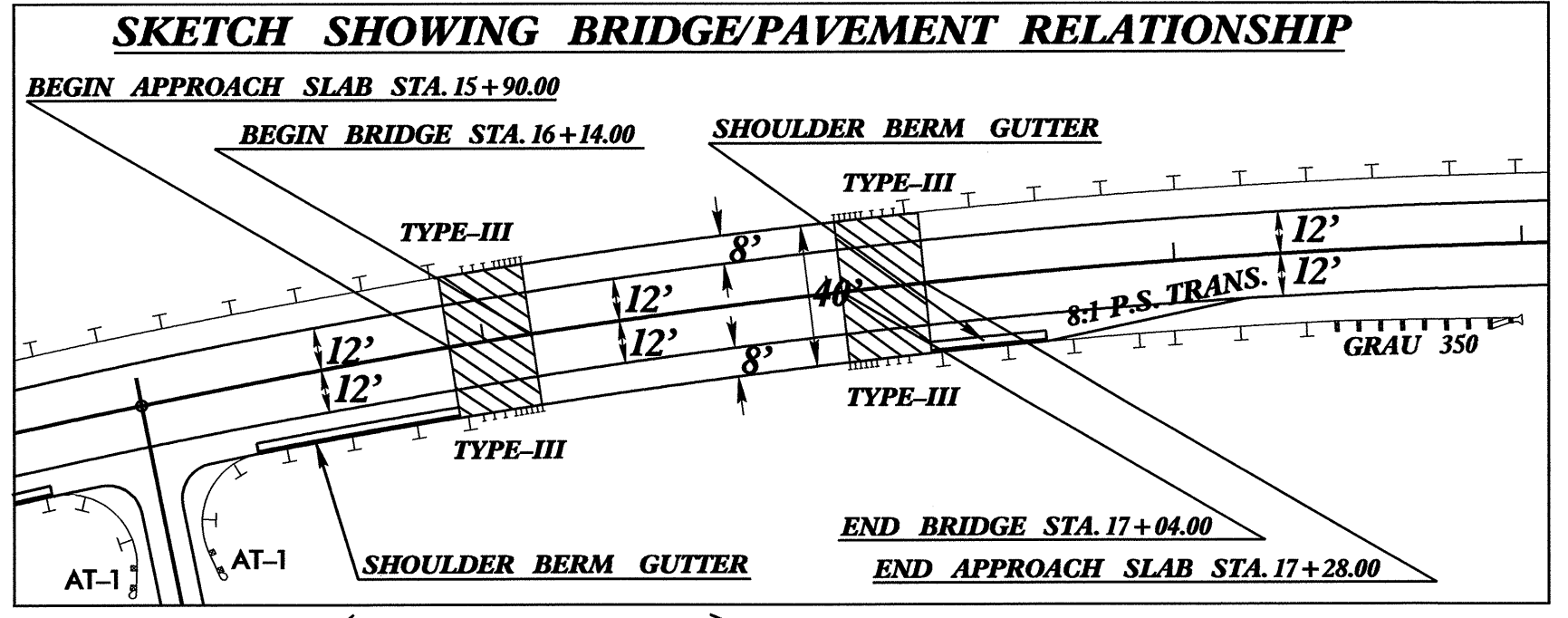


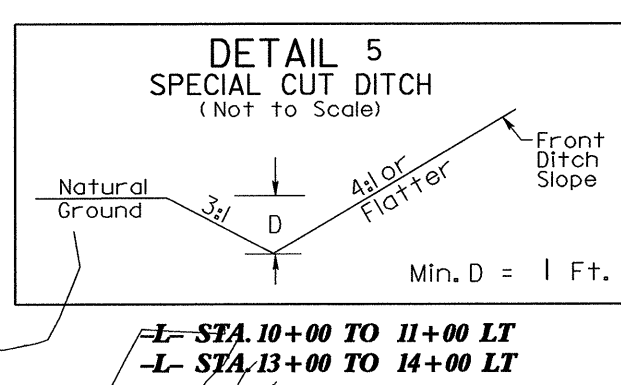
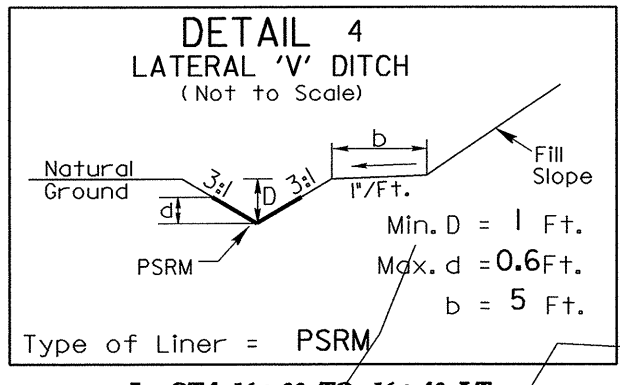
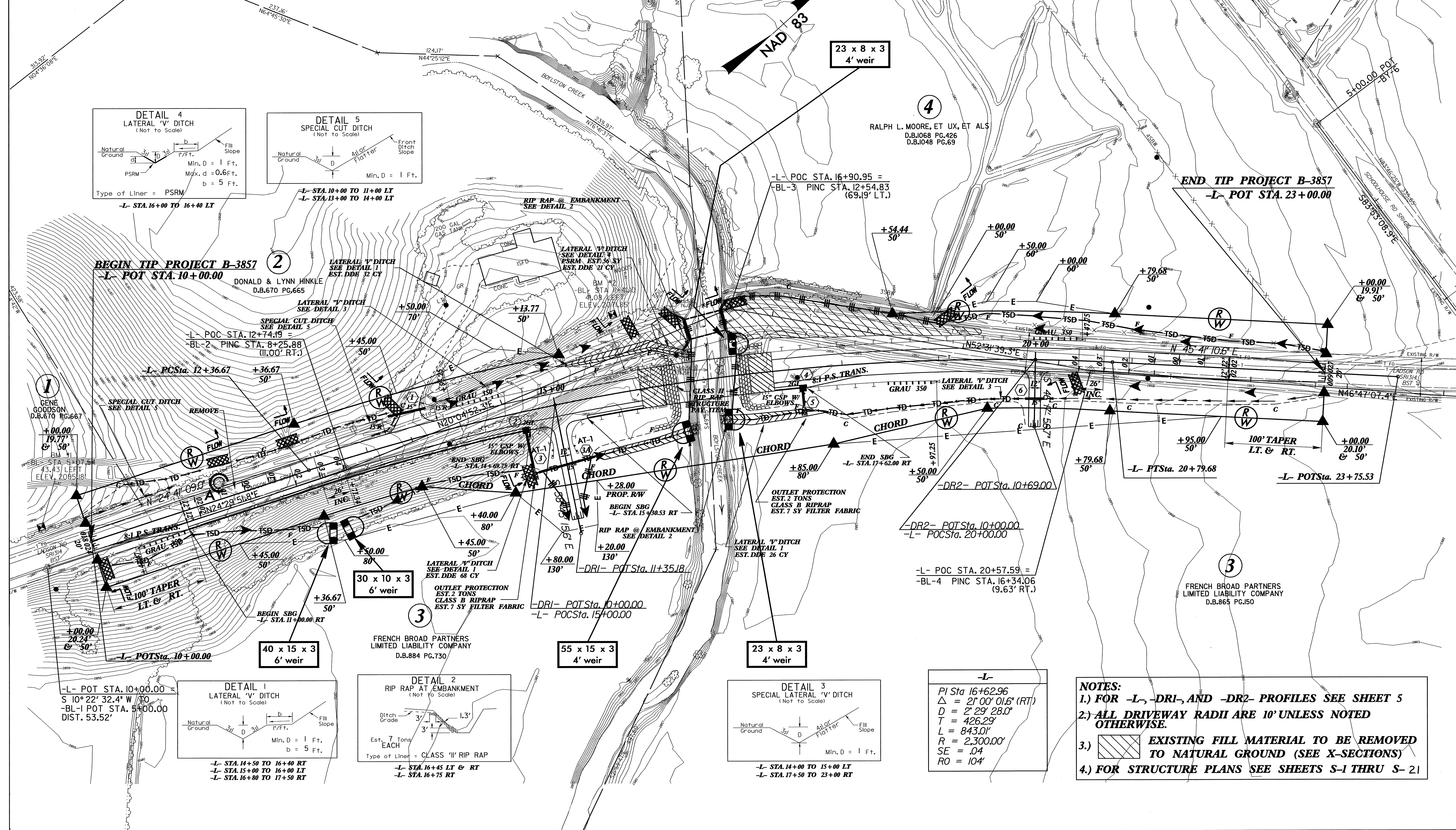
PROJECT REFERENCE NO.	SHEET NO.
B-3857	EC-4CONST.4
RW SHEET NO.	
ROADWAY DESIGN ENGINEER	HYDRAULICS ENGINEER



CLEARING AND GRUBBING
EROSION CONTROL FOR
CONSTRUCTION SHEET 4

NOTE:
PLACE TEMPORARY ROCK SEDIMENT DAMS TYPE - B
AND TEMPORARY ROCK SILT CHECKS TYPE - A AT
DRAINAGE OUTLETS.

NOTE:
UTILIZE TEMPORARY ROCK SEDIMENT DAM TYPE - B
AS STILLING BASIN WHERE APPLICABLE.



BEGIN TIP PROJECT B-3857
L- POT STA. 10+00.00

DONALD & LYNN HINKLE
D.B.670 PG.665

SPECIAL CUT DITCH
SEE DETAIL 5

L- POC STA. 12+74.19 =
-BL-2 PINC. STA. 8+25.88
(11.00' RT.)

L- POC Sta. 12+36.67

SPECIAL CUT DITCH
SEE DETAIL 5

REMOVE

L- POT Sta. 10+00.00

L- POT Sta. 10+00.00

L- POT Sta. 10+00.00

L- POT Sta. 10+00.00

L- POT Sta. 10+00.00

L- POT Sta. 10+00.00

L- POT Sta. 10+00.00

L- POT Sta. 10+00.00

L- POT Sta. 10+00.00

L- POT Sta. 10+00.00

L- POT Sta. 10+00.00

L- POT Sta. 10+00.00

L- POT Sta. 10+00.00

L- POT Sta. 10+00.00

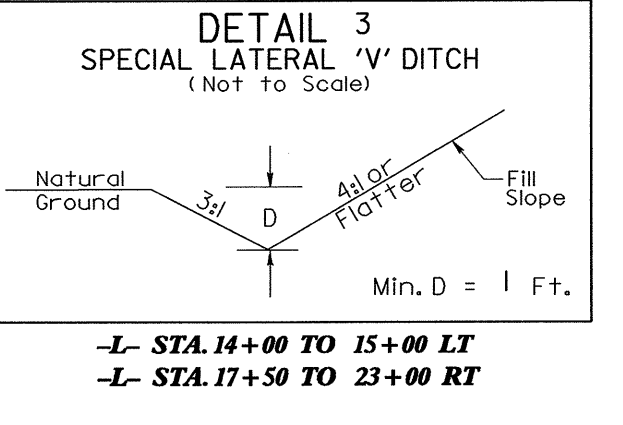
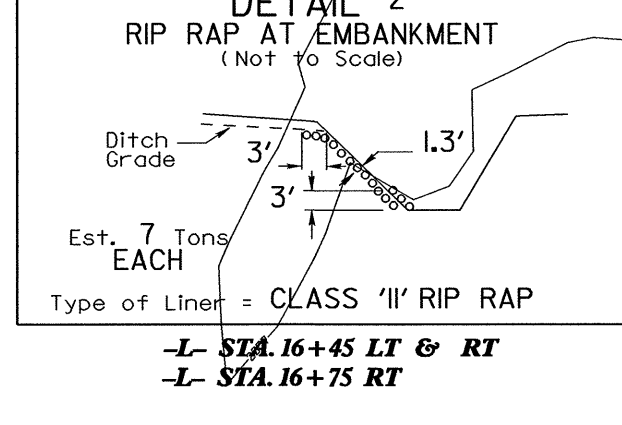
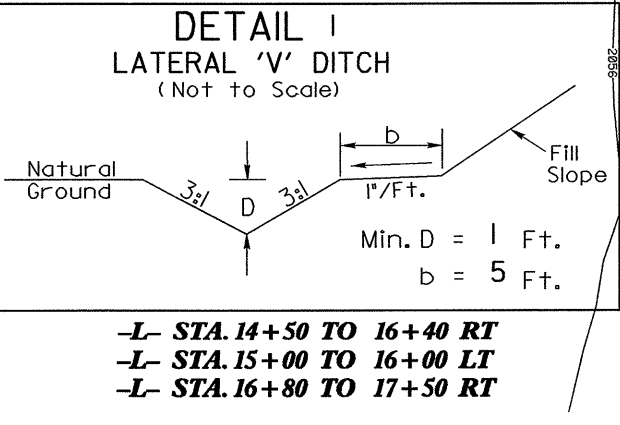
L- POT Sta. 10+00.00

L- POT Sta. 10+00.00

L- POT Sta. 10+00.00

L- POT Sta. 10+00.00

L- POT Sta. 10+00.00



L-
PI Sta 16+62.96
Δ = 21' 00" 01.6' (RT)
D = 2' 29" 28.0"
T = 426.29'
L = 843.01'
R = 2,300.00'
SE = .04
RO = 104'

- NOTES:**
- FOR -L-, -DRI-, AND -DR2- PROFILES SEE SHEET 5
 - ALL DRIVEWAY RADII ARE 10' UNLESS NOTED OTHERWISE.
 - EXISTING FILL MATERIAL TO BE REMOVED TO NATURAL GROUND (SEE X-SECTIONS)
 - FOR STRUCTURE PLANS SEE SHEETS S-1 THRU S-21