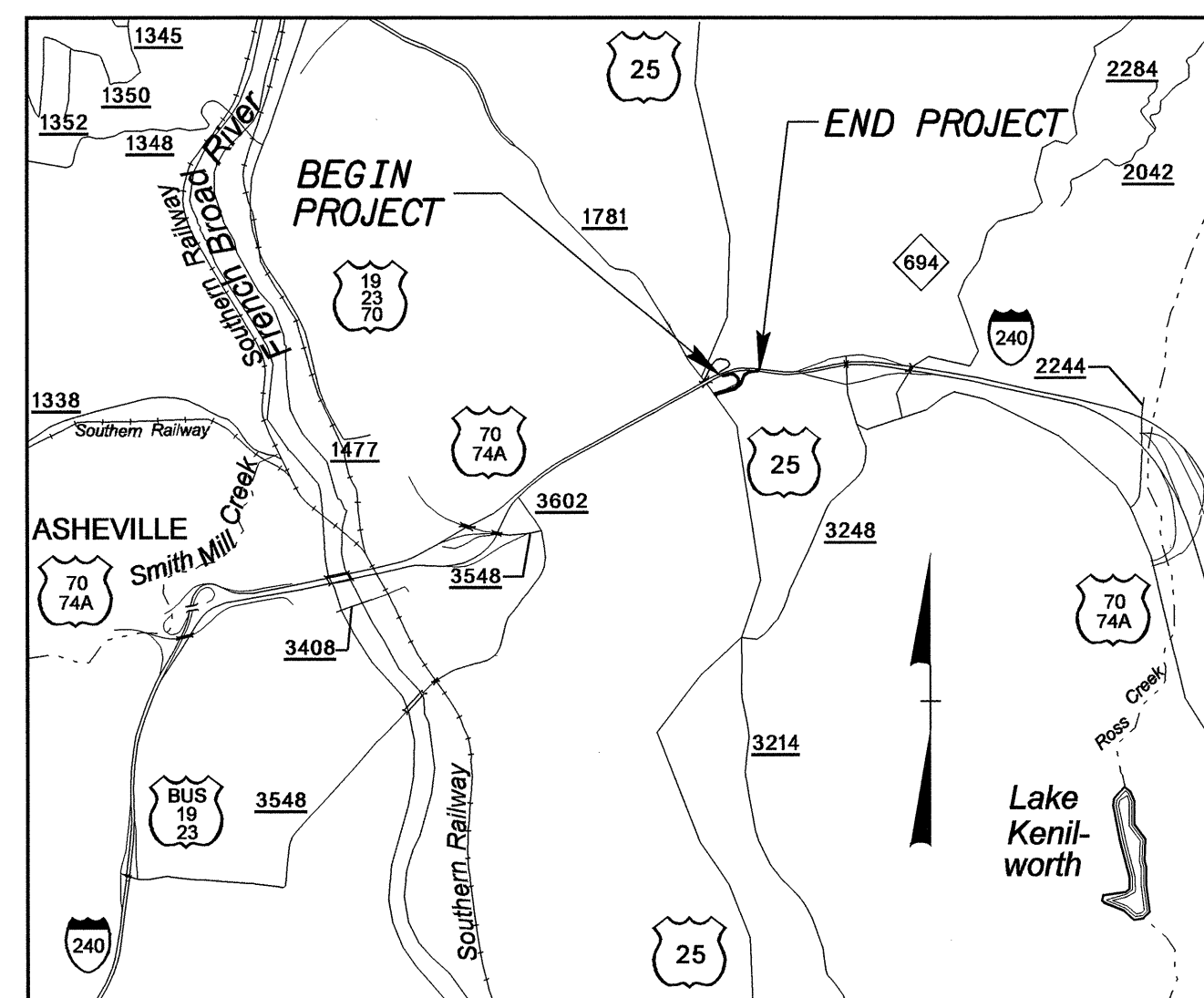


09/08/99

TIP PROJECT: U-3302

CONTRACT: C201504

See Sheet 1-A For Index of Sheets
See Sheet 1-B For Conventional Symbols



VICINITY MAP

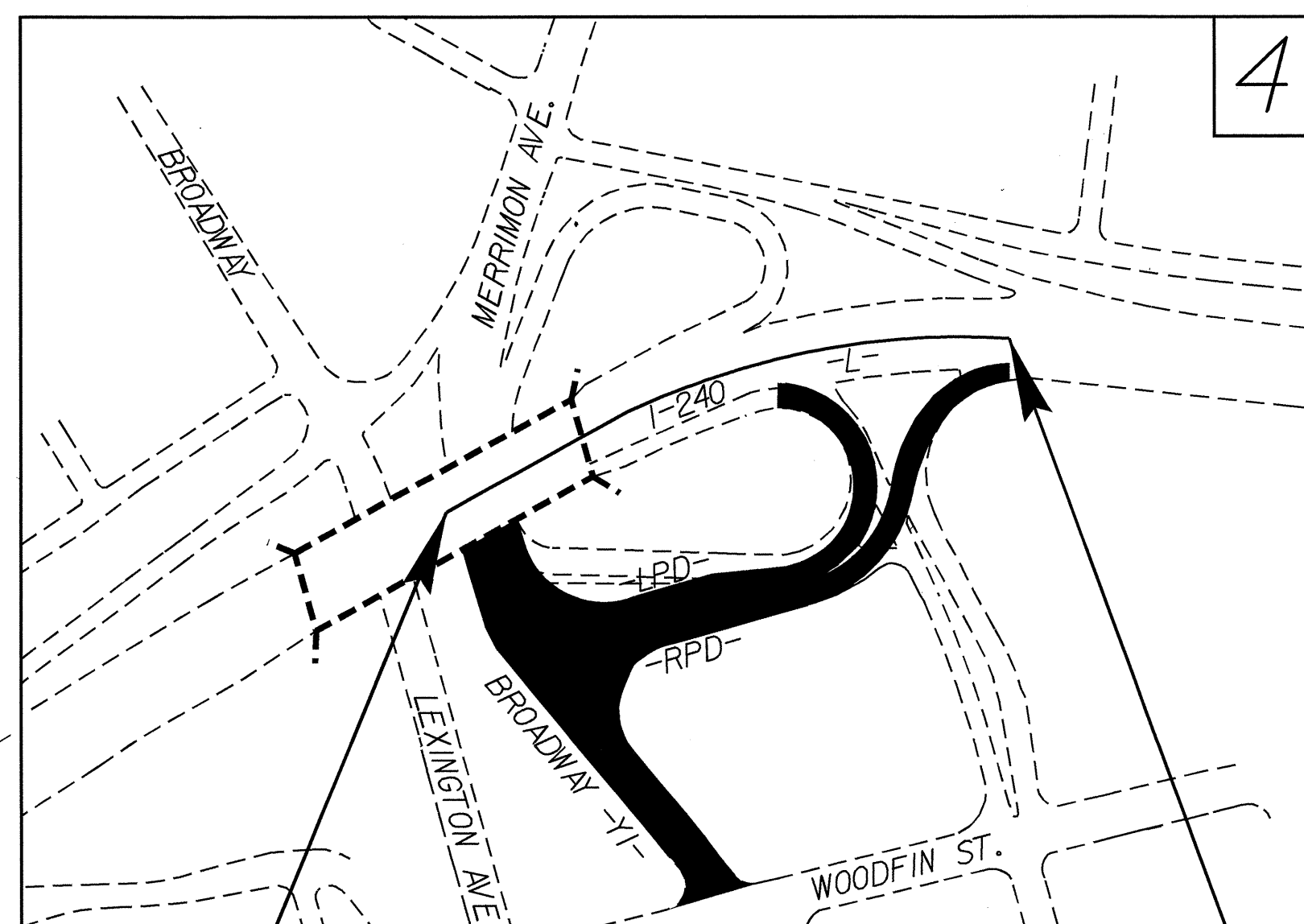

STATE OF NORTH CAROLINA
DIVISION OF HIGHWAYS

BUNCOMBE COUNTY

**LOCATION: ASHEVILLE-INTERSECTION OF I-240, US 25
(MERRIMON AVENUE) AND SR 1781
(BROADWAY STREET)**

TYPE OF WORK: GRADING, PAVING, DRAINAGE, SIGNALS, AND SIGNING

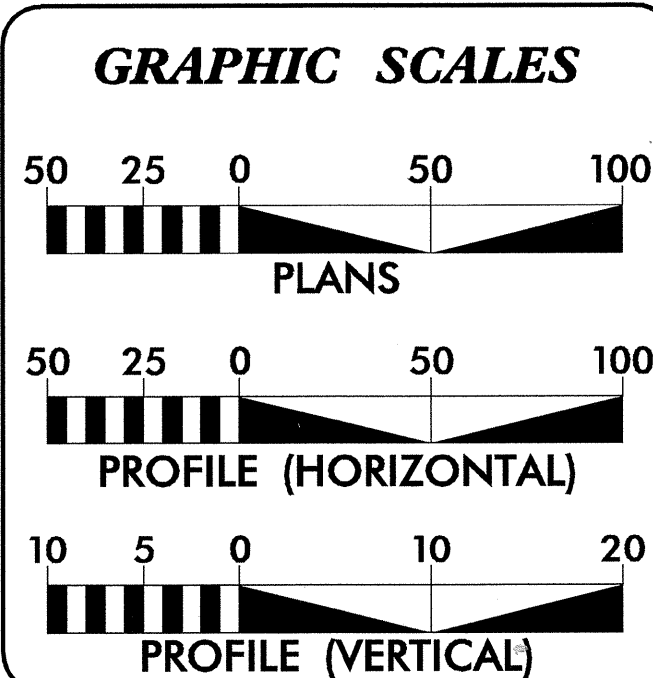
STATE	STATE PROJECT REFERENCE NO.	SHEET NO.	TOTAL SHEETS
N.C.	U-3302	1	
STATE PROJ. NO.	F.A. PROJ. NO.	DESCRIPTION	
34910.1.1	IMF-240-1(26) 5	PE	
34910.3.1	IMF-240-1(26) 5	ROW, UTIL.	
34910.2.2	IMF-240-1(28) 5	CONST.	



STA. 21+00.00 -L- BEGIN TIP PROJECT U-3302

STA. 28+50.70 -L- END TIP PROJECT U-3302

THIS IS A CONTROLLED-ACCESS PROJECT WITH ACCESS BEING LIMITED TO INTERCHANGES.



DESIGN DATA

ADT 2005 =	73,500	-L-
ADT 2025 =	108,000	-L-
DHV =	11 %	
D =	50 %	
T =	20 % *	
V =	60 MPH	

*(TTST 14 %+ DUAL 6 %)

PROJECT LENGTH

LENGTH ROADWAY TIP PROJECT U-3302 =	0.142 MILES
TOTAL LENGTH TIP PROJECT U-3302 =	0.142 MILES

Prepared In the Office of:
DIVISION OF HIGHWAYS
1000 Birch Ridge Dr., NC, 27610

2002 STANDARD SPECIFICATIONS	
RIGHT OF WAY DATE: APRIL 16, 2004	BRENDA MOORE, PE PROJECT ENGINEER
LETTING DATE: OCTOBER 18, 2005	THAD F. DUNCAN, PE PROJECT DESIGN ENGINEER

HYDRAULICS ENGINEER

ROADWAY DESIGN ENGINEER

**DIVISION OF HIGHWAYS
STATE OF NORTH CAROLINA**

Art McMillan P.E.
STATE DESIGN ENGINEER

**DEPARTMENT OF TRANSPORTATION
FEDERAL HIGHWAY ADMINISTRATION**

APPROVED
DIVISION ADMINISTRATOR

DATE

21-JUL-2005 10:44
R:\p\rd\U3302\tsb\RD223191
tduncan -AT- RD223191