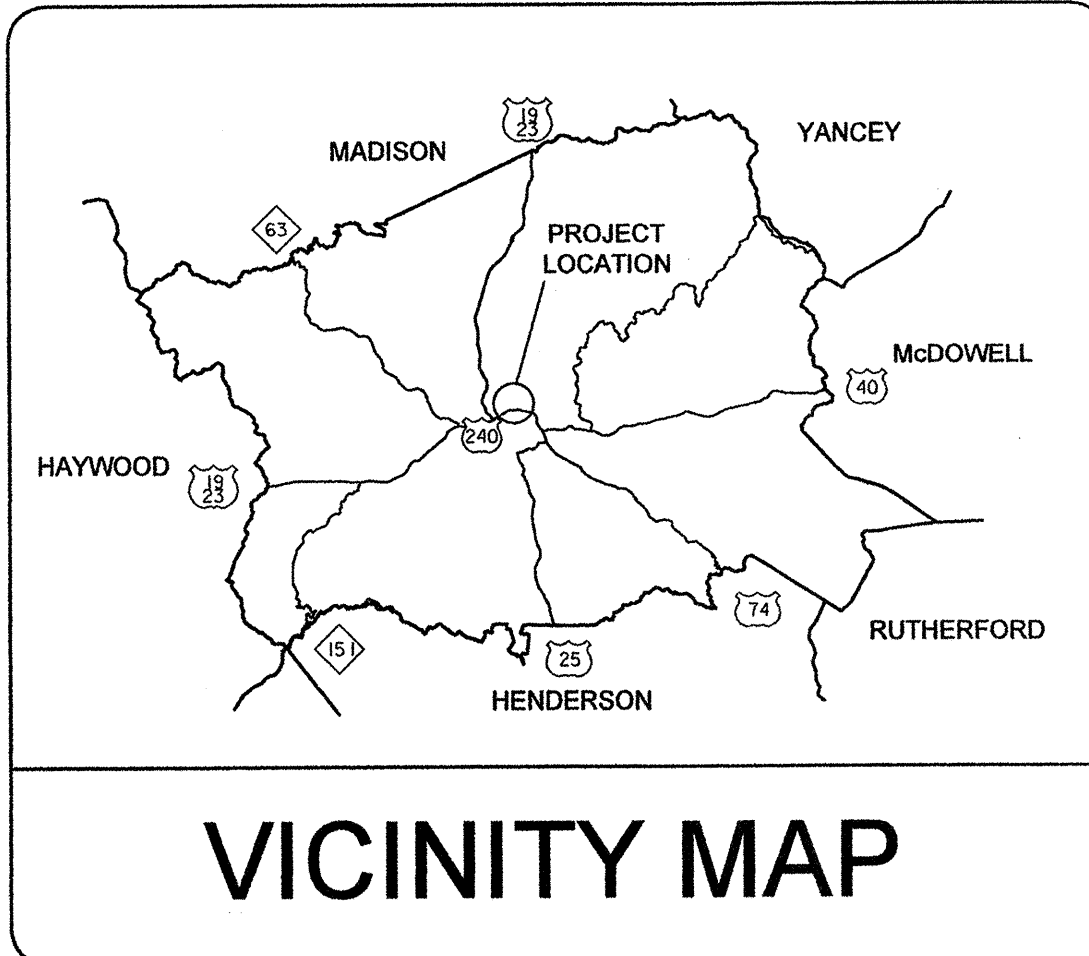


U-3302

PROJECT:

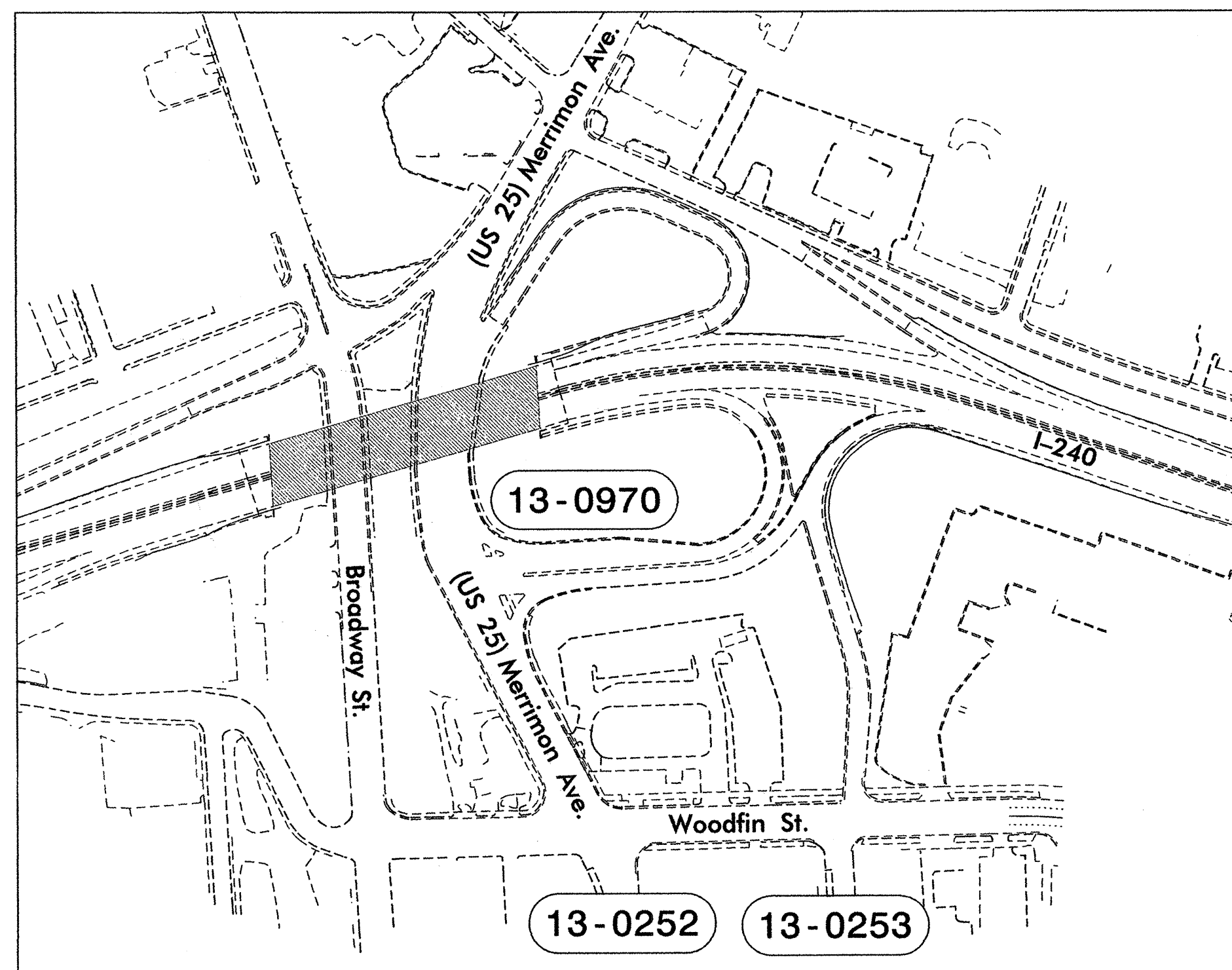


STATE OF NORTH CAROLINA  
DIVISION OF HIGHWAYS

**BUNCOMBE COUNTY**


INTERSECTION OF  
I-240, US 25 (MERRIMON AVENUE)  
AND  
SR 1781 (BROADWAY STREET)

TYPE OF WORK: TRAFFIC SIGNALS AND FIBER OPTIC COMMUNICATIONS SYSTEM



LOCATION MAP  
(NOT TO SCALE)

THIS PLAN SHALL SUPERSEDE THE PLAN PREVIOUSLY SIGNED AND SEALED ON 6/28/04  
THIS PROJECT IS WITHIN THE MUNICIPAL BOUNDARIES OF ASHEVILLE



STATE	PROJECT NO.	SHEET NO.
N.C.	U-3302	SIG. 1
F. A. PROJ. NO.		
PROJECT ID. NO.		

INDEX OF SHEETS

SHEET NUMBER	SIGNAL INVENTORY NUMBER	LOCATION / DESCRIPTION
SIG. 1	NA	Title Sheet
SIG. 2 - 3	13-0970	US-25 (Merrimon Avenue) at I-240 EB Ramps
SIG. 4 - 7	13-0252	US-25 (Merrimon Ave./Broadway St.) at Woodfin Street
SIG. 8 - 9	13-0253	Woodfin Street at Market Street/I-240 EB On-Ramp
SIG. 10	NA	Cabinet Component Layout Typical
SIG. 11 - 19	NA	Metal Pole Details
SIG. 20-23	NA	Communications Cable and Conduit Routing Plans

LEGEND

##-#### SIGNAL INVENTORY NUMBER

NCDOT CONTACTS:

DOUMIT Y. ISHAK - SIGNALS AND GEOMETRICS CONTRACTS ENGINEER  
GEORGE C. BROWN, P.E. - SIGNAL EQUIPMENT DESIGN ENGINEER  
G.G. MURR JR., P.E. - TRAFFIC MANAGEMENT SYSTEMS ENGINEER

CONSULTANT CONTACTS:

JAMES VOSO, P.E. - MATTERN & CRAIG, INC.

