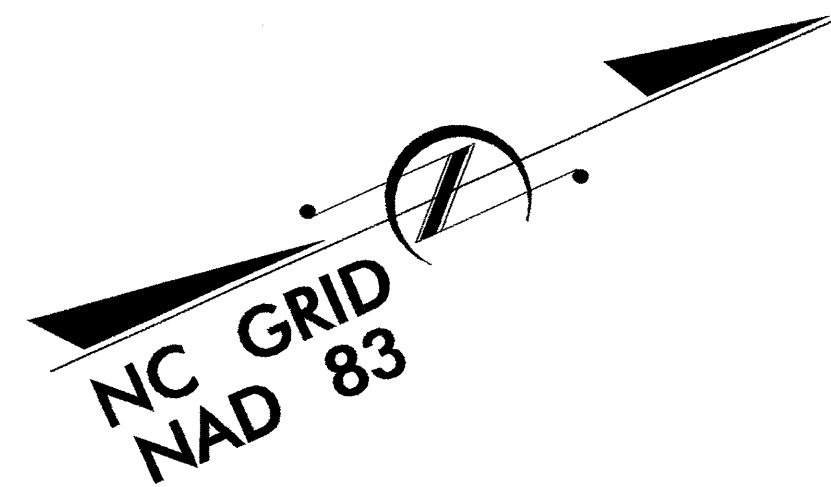


TIP PROJECT: B-3651

STATE OF NORTH CAROLINA
 DIVISION OF HIGHWAYS
 PLAN FOR PROPOSED
 HIGHWAY EROSION CONTROL
GUILFORD COUNTY

**LOCATION: BRIDGE NO. 359 OVER PRONG ALAMANCE CREEK
 ON SR 3143 (MILLSTREAM RD)**

TYPE OF WORK: GRADING, PAVING, DRAINAGE, AND CULVERT

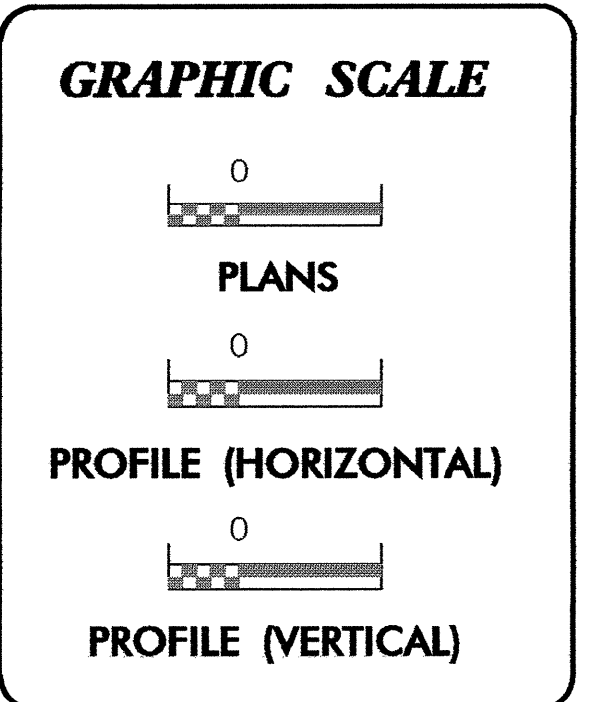
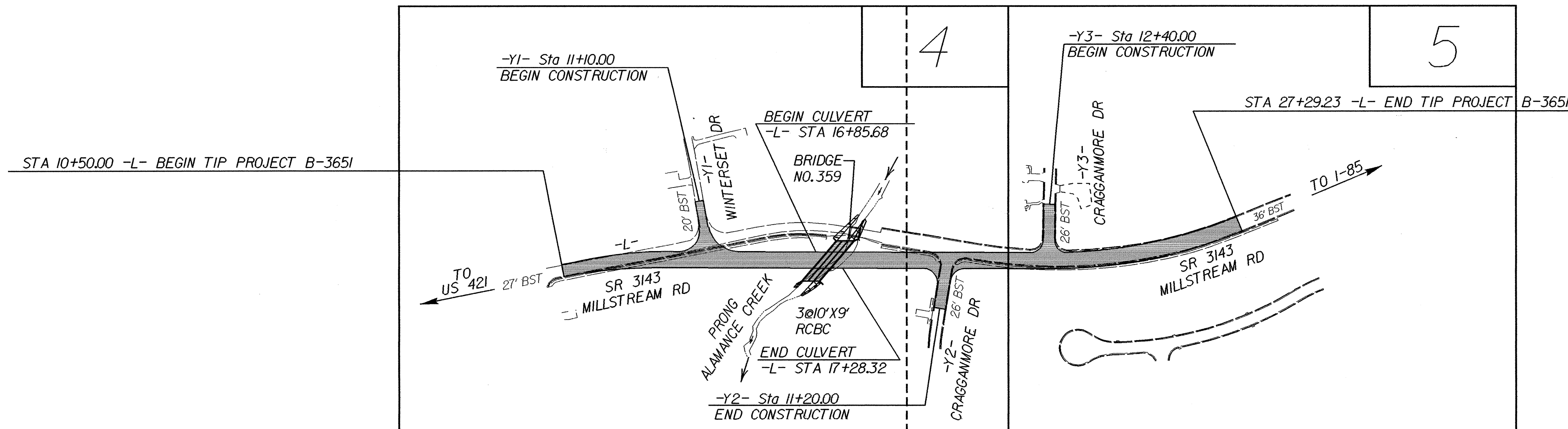


STATE	STATE PROJECT REFERENCE NO.	SHEET NO.	TOTAL SHEETS
N.C.	B-3651	EC-1	
STATE PROJ. NO.	F.A. PROJ. NO.	DESCRIPTION	

EROSION AND SEDIMENT CONTROL MEASURES

Std. #	Description	Symbol
	Reforestation	
1650.03	Temporary Silt Ditch	
1650.05	Temporary Diversion	
1605.01	Temporary Silt Fence	
1606.01	Special Sediment Control Fence	
1622.01	Temporary Berms and Slope Drains	
1630.01	Riser Basin	
1650.02	Silt Basin Type B	
1633.01	Temporary Rock Silt Check Type-A	
1633.02	Temporary Rock Silt Check Type-B	
1634.01	Temporary Rock Sediment Dam Type-A	
1634.02	Temporary Rock Sediment Dam Type-B	
1655.01	Rock Pipe Inlet Sediment Trap Type-A	
1635.02	Rock Pipe Inlet Sediment Trap Type-B	
1636.01	Rock Silt Screen	
1650.04	Stilling Basin	
	Rock Inlet Sediment Trap:	
1632.01	Type A	OR-A)
1632.02	Type B	OR-B)
1632.03	Type C	OR-C)

**THIS PROJECT CONTAINS
 EROSION CONTROL PLANS
 FOR CLEARING AND
 GRUBBING PHASE OF
 CONSTRUCTION.**



ROADSIDE ENVIRONMENTAL UNIT
 DIVISION OF HIGHWAYS
 STATE OF NORTH CAROLINA

Prepared in the Office of:
ROADSIDE ENVIRONMENTAL UNIT
 1 South Wilmington St.
 Raleigh, NC 27611
2002 STANDARD SPECIFICATIONS

Roadway Standard Drawings

The following roadway english standards as appear in "Roadway Standard Drawings"- Roadway Design Unit - N. C. Department of Transportation - Raleigh, N. C., dated January 20, 2002 and the latest revision thereto are applicable to this project and by reference hereby are considered a part of these plans.

1605.01 Temporary Silt Fence	1622.01 Temporary Berms and Slope Drains	1632.03 Rock Inlet Sediment Trap Type C
1650.02 Silt Basin Type B	1630.03 Temporary Silt Ditch	1633.01 Temporary Rock Silt Check Type A
1650.03 Temporary Silt Ditch	1650.04 Stilling Basin	1633.02 Temporary Rock Silt Check Type B
1630.05 Temporary Diversion		1634.02 Temporary Rock Sediment Dam Type B