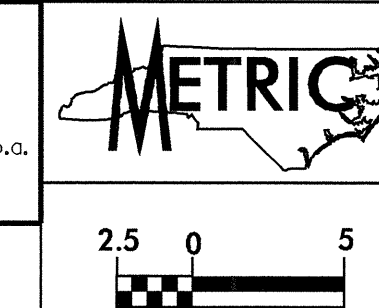

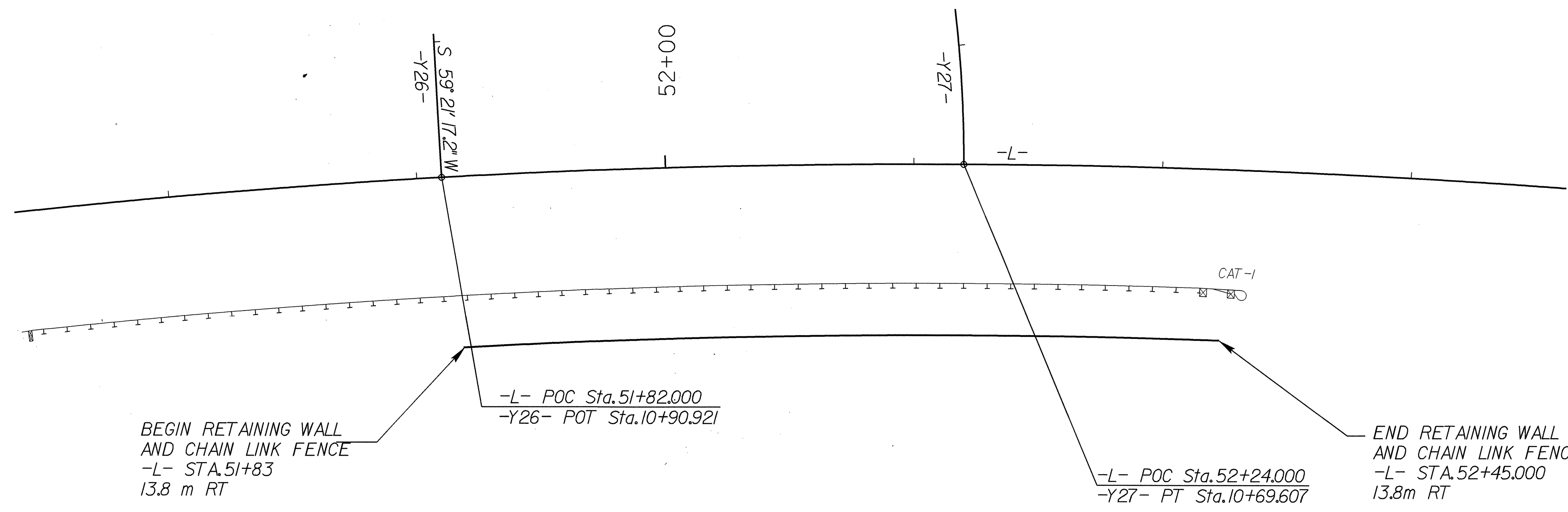


8/17/99



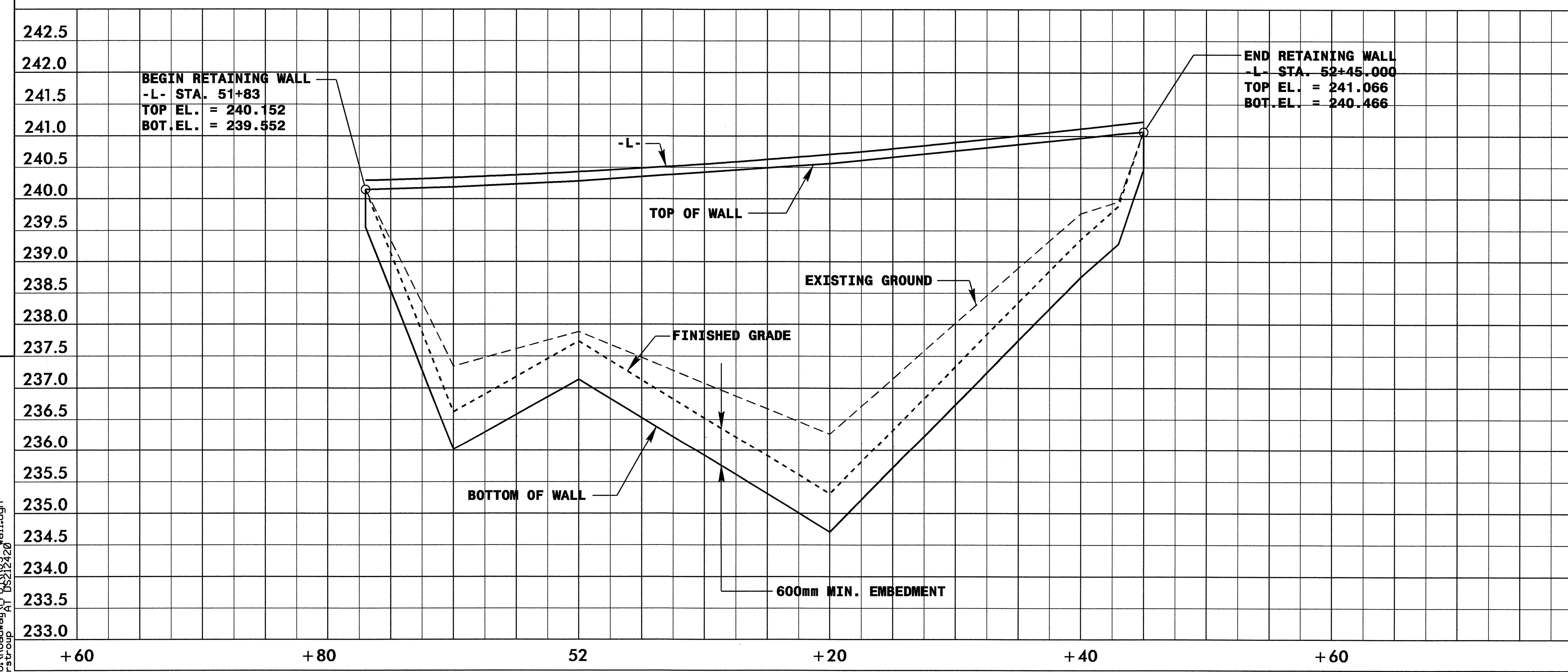
PROJECT REFERENCE NO. U-2408	SHEET NO. W-1
R / W SHEET NO.	
ROADWAY DESIGN ENGINEER	HYDRAULICS ENGINEER
CONST.REV.	
R / W REV.	

"NC GRID" NAD 183



PLAN

-L- STA	OFFSET FROM CL	ELEV @ TOP OF WALL	ELEV @ BOTTOM OF WALL	ELEV @ FINISHED GRADE	WALL HEIGHT
51+83.000	13.8	240.152	239.552	240.152	0.6
51+90.000	13.8	240.193	236.019	236.619	4.174
52+00.000	13.8	240.283	237.136	237.736	3.147
52+20.000	13.8	240.563	234.707	235.307	5.856
52+40.000	13.8	240.969	238.756	239.356	2.213
52+43.000	13.8	241.035	239.287	239.887	1.748
52+45.000	13.8	241.066	240.466	241.066	0.6



PROJECT NO. U-2408  
 GASTON COUNTY  
 STATION: 51+82.000 -L- POT

STATE OF NORTH CAROLINA DEPARTMENT OF TRANSPORTATION RALEIGH					
MSE RETAINING WALL					
REVISIONS					SHEET NO.
NO.	BY:	DATE:	NO.	BY:	DATE:
1	DWM	12/03/03	3		
2	RJS	10/07/04	4		
TOTAL SHEETS					

REVISIONS

08 OCT 2004 07:41 RJS--wall.dgn