


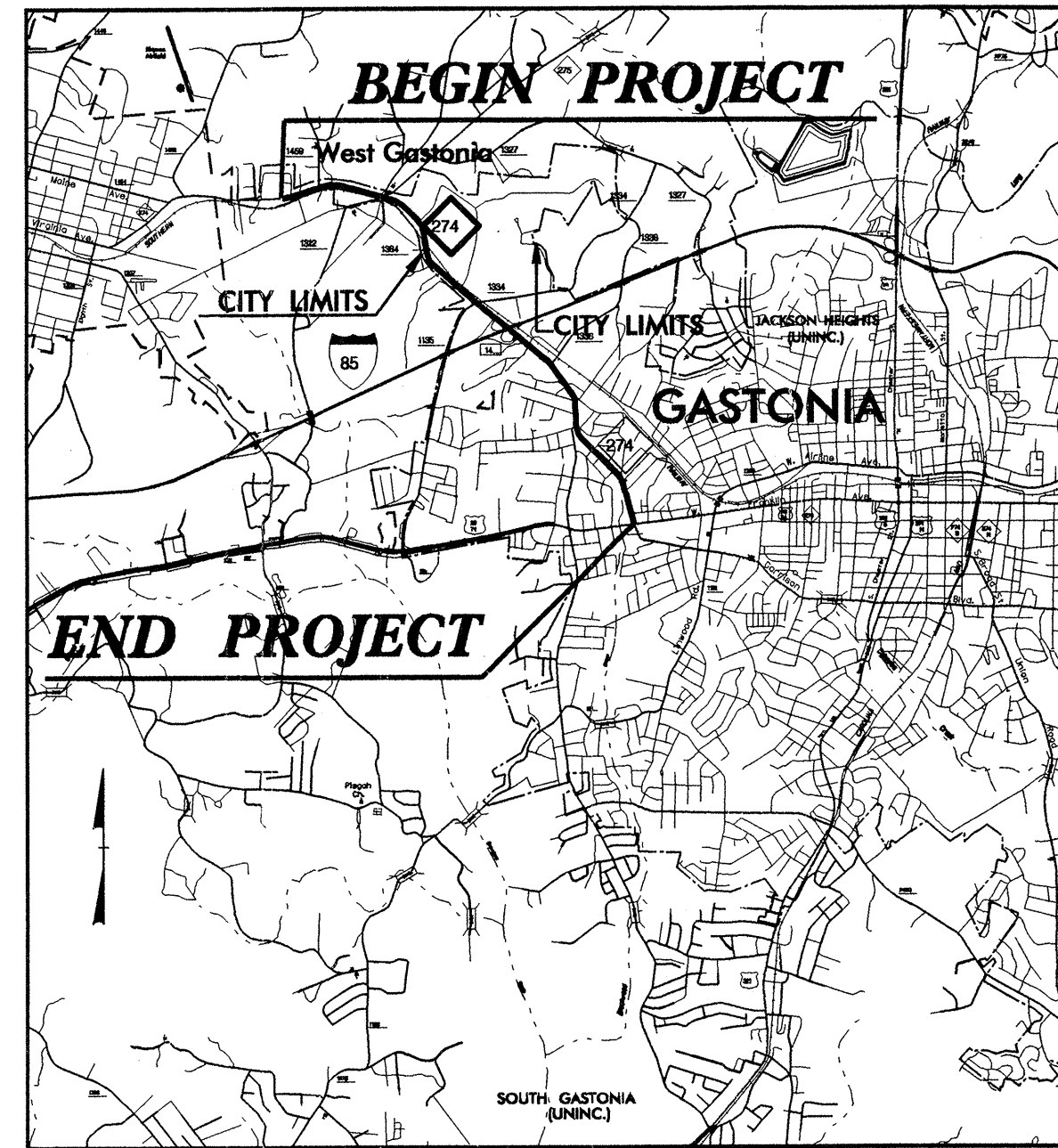
9/29/99

See Sheet 1A For Index of Sheets
See Sheet 1B For Conventional Symbols

STATE OF NORTH CAROLINA
DIVISION OF HIGHWAYS

GASTON COUNTY

 ALL DIMENSIONS IN THESE PLANS ARE IN METERS	STATE	STATE PROJECT REFERENCE NO.	SHEET NO.	TOTAL SHEETS
	N.C.	U-2408	1	
	STATE PROJ. NO.	F. A. PROJ. NO.	DESCRIPTION	
	34799.1.1	STPNHF-274(1)	PE	
	34799.2.1	STP-274(1)	RW, UTL	
	34799.3.1	STP-274(4)	CONST.	
	C201395		CONTRACT	

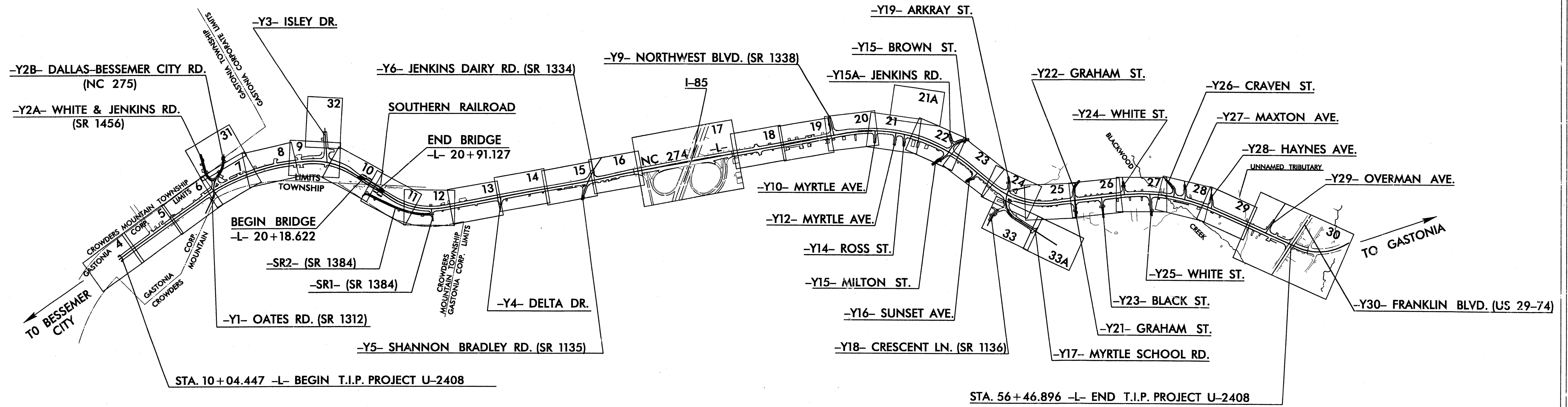


VICINITY MAP

LOCATION: NC 274 (BESSEMER CITY ROAD) FROM
NC 275 (DALLAS-BESSEMER CITY ROAD)
TO US 29-74 (FRANKLIN BOULEVARD)

TYPE OF WORK: GRADING, DRAINAGE, PAVING, SIGNALS,
GUARDRAIL, CURB AND GUTTER, SIGNING,
AND STRUCTURES

PART 2 OF 2



CONTRACT: C201395 T.I.P. PROJECT: U-2408

IT: SEP-2004 09:25
U:\Roadwork\Projects\Dot\ncdot\U2408\proj\U2408.tsh
vtabalar