

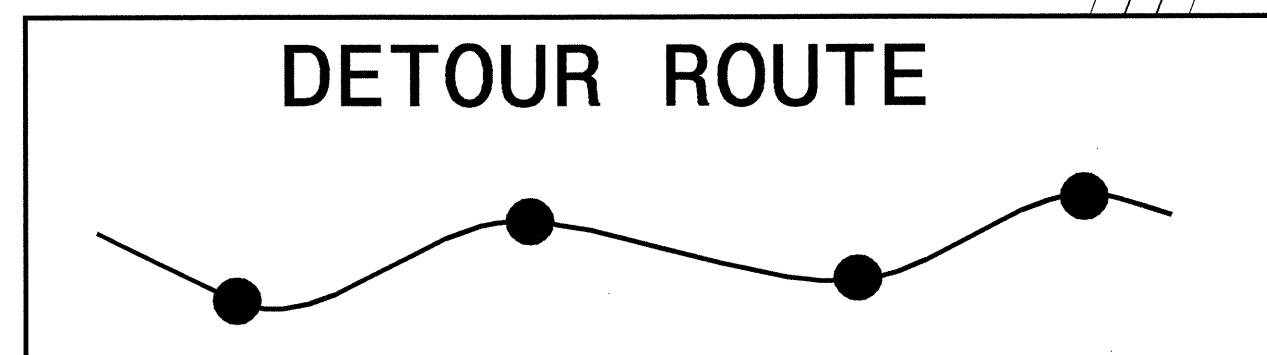
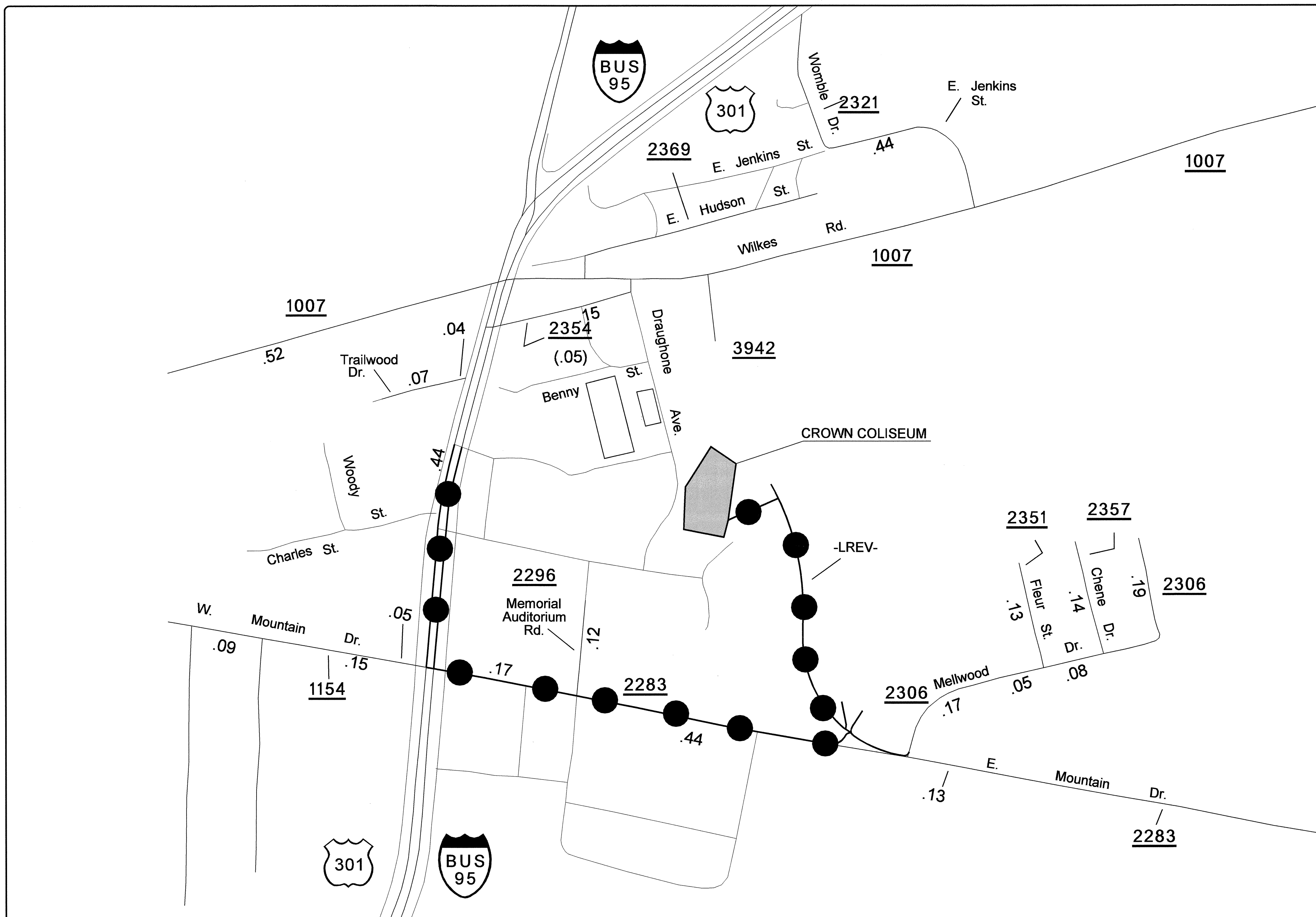
DETOUR MAP ONLY FOR COMMERCIAL VEHICLES ENTERING THE COLISEUM




PROJ. REFERENCE NO. U-2912	SHEET NO. TCP-26
-------------------------------	---------------------



ENGINEER TO DETERMINE DETOUR SIGNING
LOCATIONS




APPROVED: *M. McDermid* DATE: 9/17/04



DETOUR ROUTE

SCALE: NONE
DATE: 09/04
DWG. BY: WAJ
DESIGN BY: WAJ
REVIEWED BY: CBH



REVISIONS

17-SEP-2004 07:30
O:\TCP\TCP\REVISE-1\U2912-TCP26-DETOUR.dgn
wajccas AT TETC093479