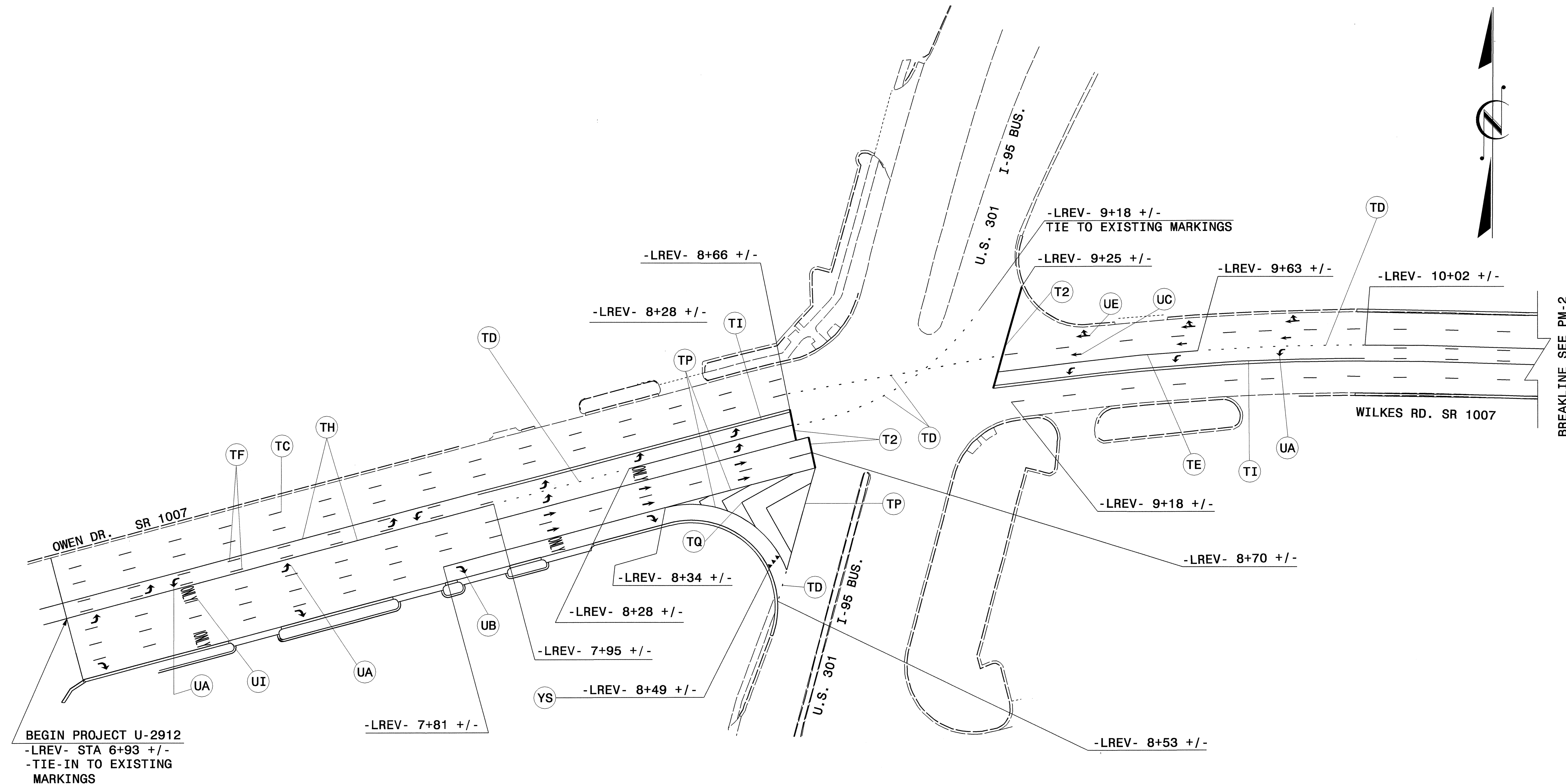





PROJ. REFERENCE NO.	SHEET NO.
U-2912	PM - 2

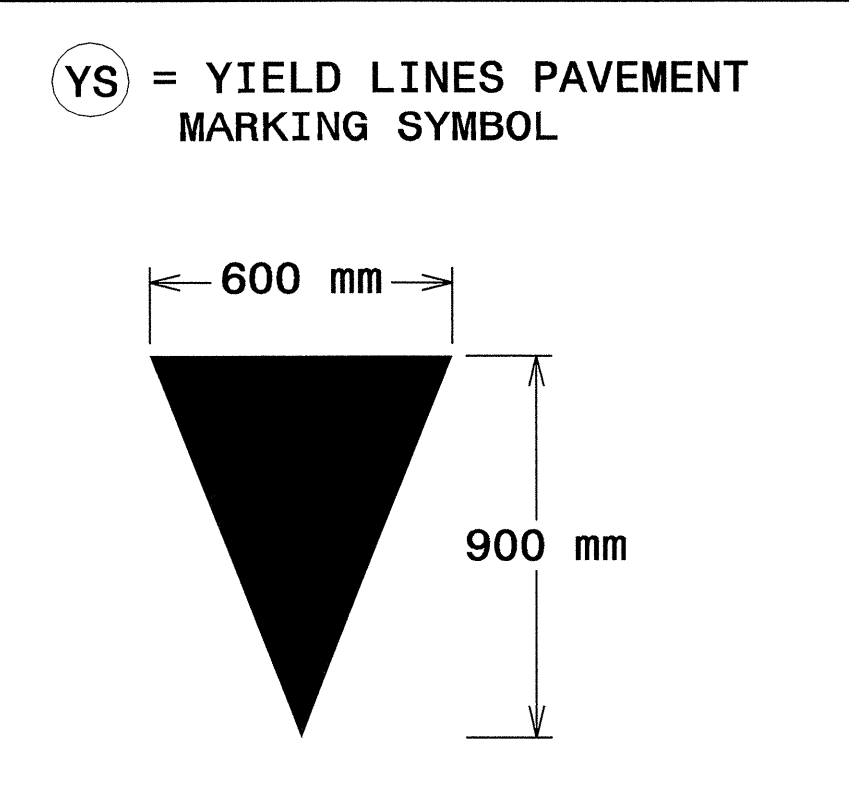


BREAKLINE SEE PM-2



BEGIN PROJECT U-2912
 -LREV- STA 6+93 +/-
 -TIE-IN TO EXISTING MARKINGS

- NOTES:**
- SEE SHEET PM-1, FOR FINAL PAVEMENT MARKING SHEDULE.
 - PAVEMENT MARKINGS, SYMBOLS, AND CHARACTERS ARE TO BE MARKED ACCORDING TO ROADWAY STANDARD DRAWINGS UNLESS OTHERWISE NOTED IN THE PLANS.
 - PAVEMENT MARKERS ARE TO BE SPACED ACCORDING TO THE ROADWAY STANDARD DRAWINGS.



APPROVED: *M. McDevine* DATE: *9/17/03*

PAVEMENT MARKING PLAN	
SCALE: NONE	REVISIONS
DATE: 10/03	
DWG. BY: WAJ	
DESIGN BY: WAJ	
REVIEWED BY: CBH	
CADD FILE	U2912_PM02.DGN

I7-SEP-2004 07:31
 O:\TCP\TCP\REVISE\U2912_PM02.dgn
 W:\ccas AT TETCIB3479