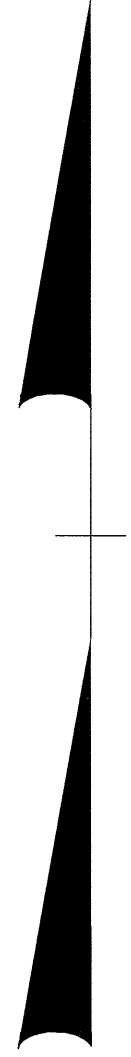
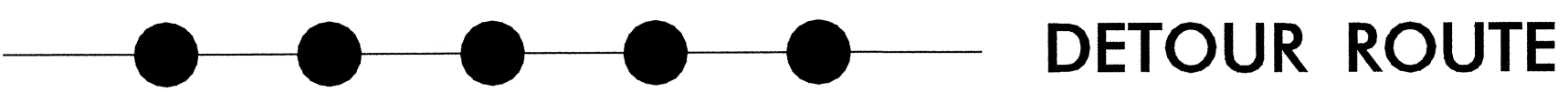


PROJECT

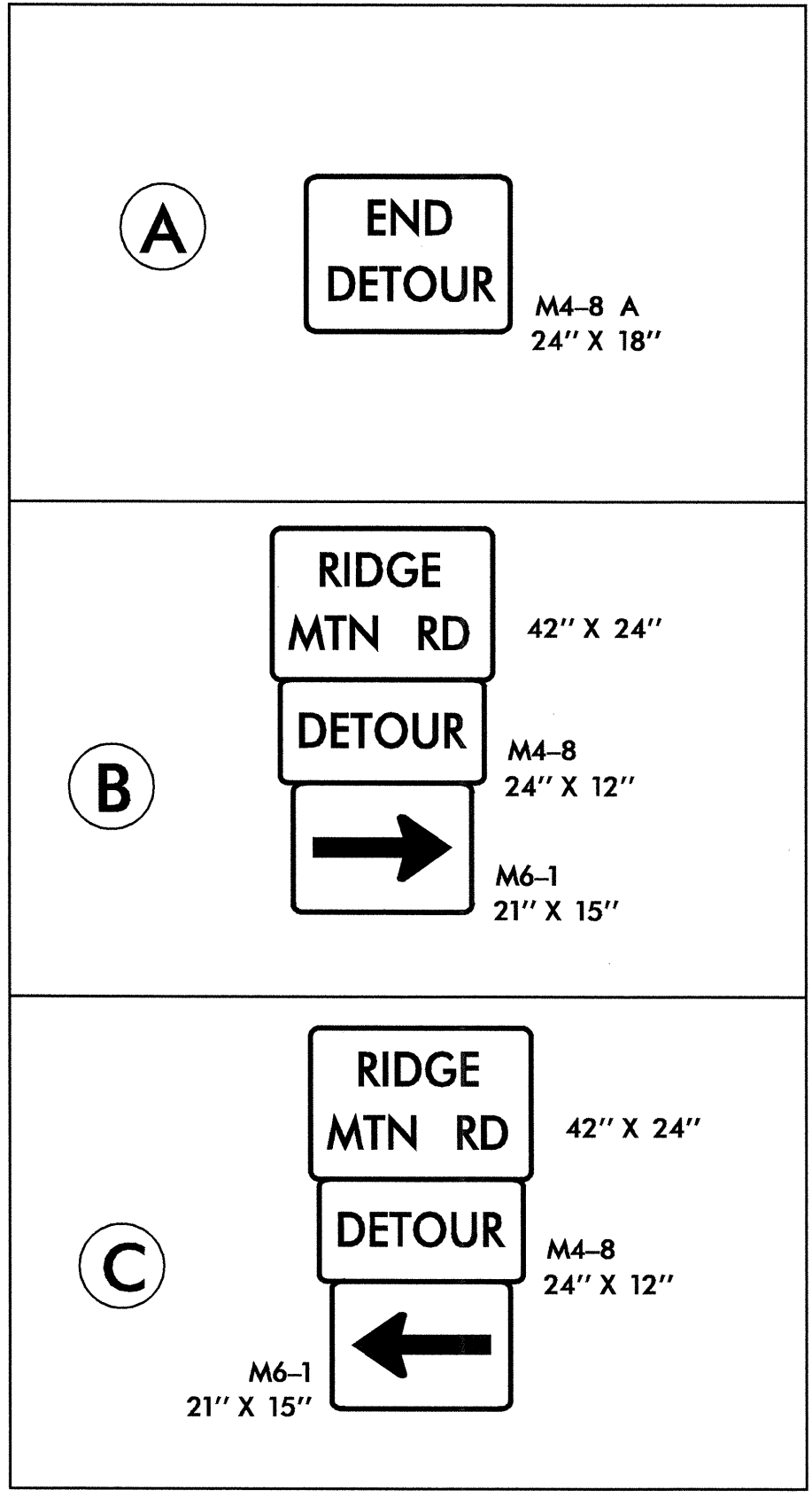
Lake Reece

Parker Mill

VICINITY MAP



DETOUR SIGNS



SEE SHEET TCP-4 FOR STREET SIGN DETAIL

14-APR-2004 11:19 T:\TCP\B3504\TC_tcp03_detour.dgn CSMozingo AT TETC195145

APPROVED: <i>J. W. Woodard</i> DATE: 4/15/04	DETOUR ROUTE	
SCALE: NONE		REVISIONS
DATE: 2004 APR 8		
DWG. BY: CSM		
DESIGN BY: CSM		
REVIEWED BY: JWW		CADD FILE