


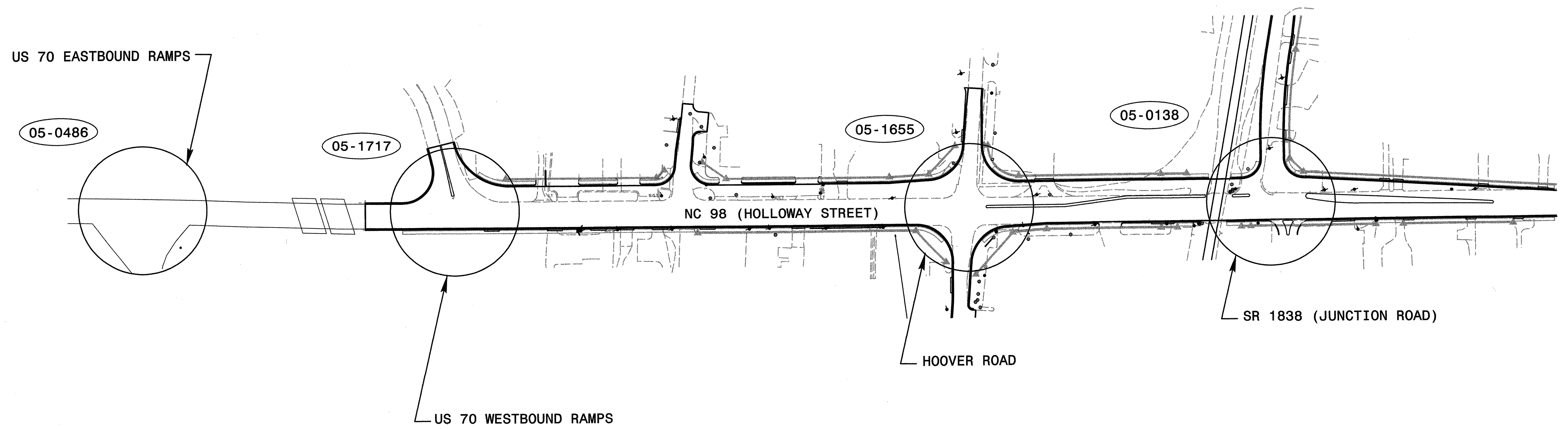
STATE OF NORTH CAROLINA
DIVISION OF HIGHWAYS

DURHAM COUNTY

LOCATION: NC 98 (HOLLOWAY STREET) FROM
US 70 RAMPS TO JUNCTION ROAD IN DURHAM




TRAFFIC SIGNALS



INDEX OF SHEETS

SHEET NUMBER	SIGNAL INVENTORY NUMBER	LOCATION / DESCRIPTION
SIG. 1		TITLE SHEET
SIG. 2-3	05-0486	NC 98 (HOLLOWAY STREET) AT US 70 EASTBOUND RAMPS
SIG. 4-9	05-1717	NC 98 (HOLLOWAY STREET) AT US 70 WESTBOUND RAMPS
SIG. 10-15	05-1655	NC 98 (HOLLOWAY STREET) AT HOOVER ROAD
SIG. 16-21	05-0138	NC 98 (HOLLOWAY STREET) AT SR 1838 (JUNCTION ROAD)
SIG. 22-31		METAL POLE DETAILS
SIG. 32-38		COMMUNICATIONS CABLE & CONDUIT ROUTING PLANS



N.C.D.O.T. SIGNALS AND GEOMETRICS SECTION

DOUMIT ISHAK SIGNALS AND GEOMETRICS CONTRACTS ENGINEER
 GEORGE BROWN, P.E. SIGNAL EQUIPMENT DESIGN ENGINEER
 G. G. MURR, JR., P.E. TRAFFIC MANAGEMENT SYSTEMS ENGINEER

PLAN PREPARED IN THE OFFICE OF:

Kubilins
 TRANSPORTATION GROUP, INC.
 20 PRODUCTION DR.
 2ND FLOOR
 YORKTOWN, VA 23693
 PH: (757) 594-1462 FAX: (757) 594-9000

MARGARET A. KUBILINS, P.E. PROJECT MANAGER
 MARGARET A. KUBILINS, P.E. PROJECT ENGINEER
 CRYSTAL E. DAWSON PROJECT TECHNICIAN
 PROJECT TECHNICIAN