

NOTE: PLACE TEMPORARY ROCK SEDIMENT DAMS TYPE-B AND TEMPORARY ROCK SILT CHECKS TYPE-A AT DRAINAGE OUTLETS.

CLEARING AND GRUBBING EROSION CONTROL FOR CONSTRUCTION SHEET 17

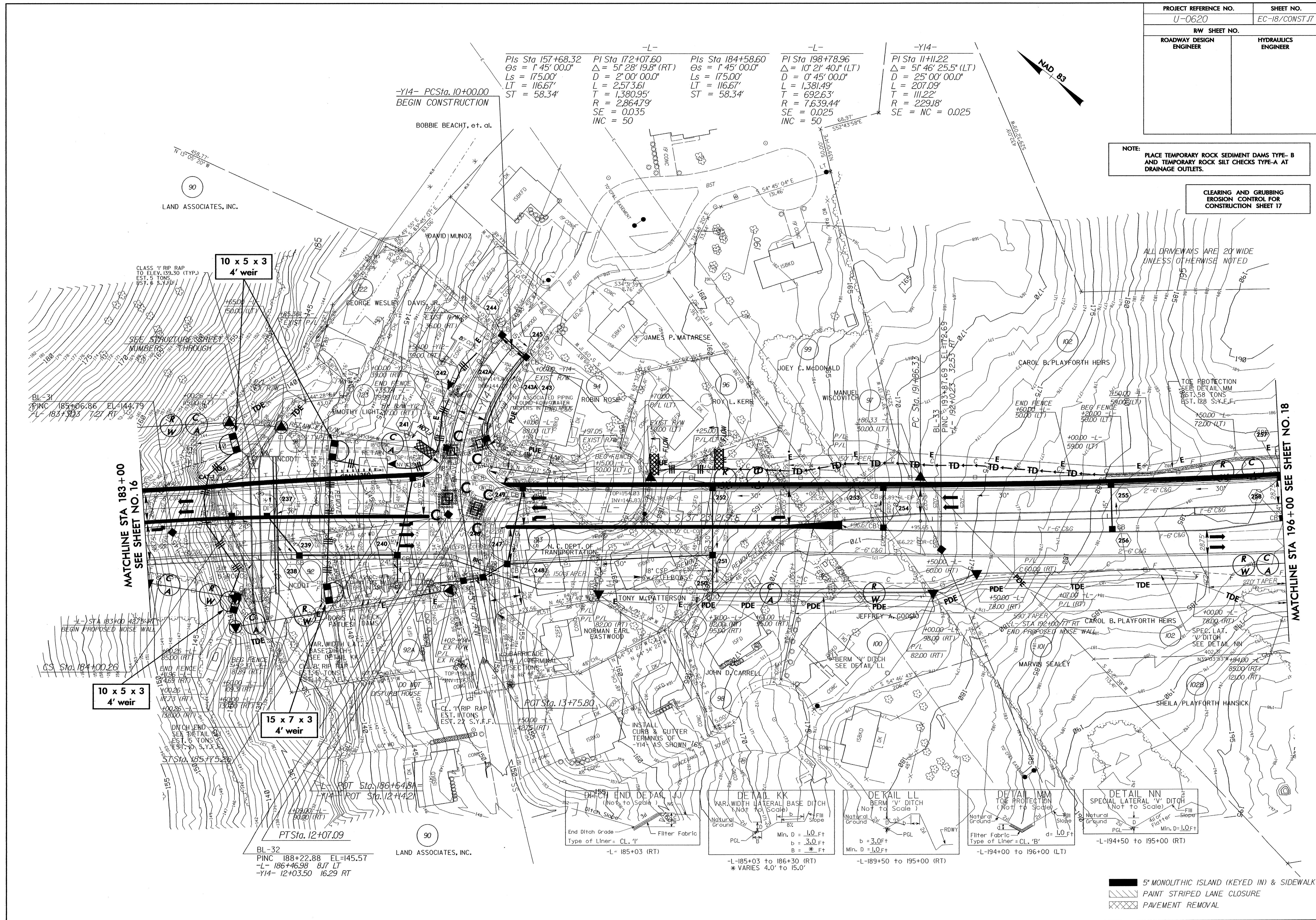
-L-
 Pls Sta 157+68.32
 $\Delta = 1' 45'' 00.0''$
 $L_s = 175.00'$
 $LT = 116.67'$
 $ST = 58.34'$

-L-
 Pls Sta 172+07.60
 $\Delta = 5' 28'' 19.8'' (RT)$
 $D = 2' 00'' 00.0''$
 $L = 2,573.61'$
 $T = 1,380.95'$
 $R = 2,864.79'$
 $SE = 0.035$
 $INC = 50$

-L-
 Pls Sta 184+58.60
 $\Delta = 10' 21'' 40.1'' (LT)$
 $L_s = 175.00'$
 $LT = 116.67'$
 $ST = 58.34'$

-L-
 Pls Sta 198+78.96
 $\Delta = 10' 21'' 40.1'' (LT)$
 $D = 0' 45'' 00.0''$
 $L = 1,381.49'$
 $T = 692.63'$
 $R = 7,639.44'$
 $SE = 0.025$
 $INC = 50$

-Y14-
 Pls Sta 11+11.22
 $\Delta = 5' 46'' 25.5'' (LT)$
 $D = 25' 00'' 00.0''$
 $L = 207.09'$
 $T = 111.22'$
 $R = 229.18'$
 $SE = NC = 0.025$



CLASS '1' RIP RAP TO ELEV. 139.30 (TYP.) EST. 5 TONS EST. 8 S.Y.F.F.

10 x 5 x 3
4' weir

BL-31
PINC 185+06.86 EL=144.79
-L- 183+30.3 1727 RT

MATCHLINE STA 183+00
SEE SHEET NO. 16

10 x 5 x 3
4' weir

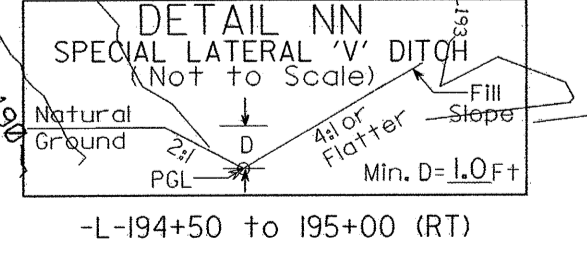
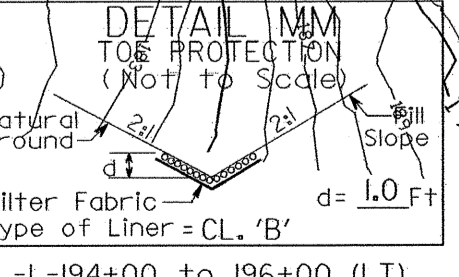
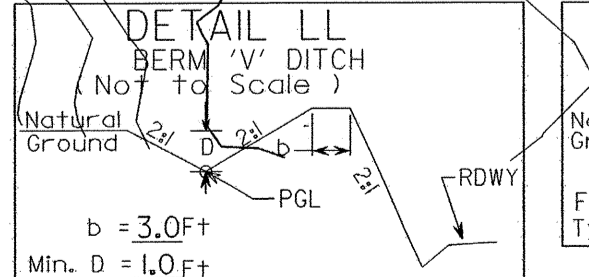
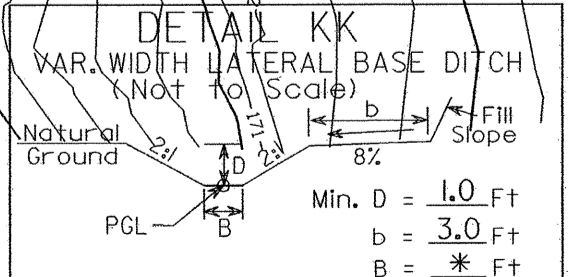
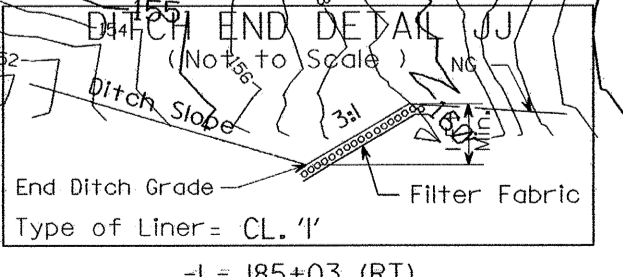
15 x 7 x 3
4' weir

CS Sta. 184+00.26

PT Sta. 12+07.09

BL-32
PINC 188+22.88 EL=145.57
-L- 186+46.98 817 LT
-Y14- 12+03.50 16.29 RT

LAND ASSOCIATES, INC.



5' MONOLITHIC ISLAND (KEYED IN) & SIDEWALK
 PAINT STRIPED LANE CLOSURE
 PAVEMENT REMOVAL

MATCHLINE STA 196+00 SEE SHEET NO. 18

ALL DRIVEWAYS ARE 20' WIDE UNLESS OTHERWISE NOTED

TOE PROTECTION SEE DETAIL MM EST. 58 TONS EST. 128 S.Y.F.F.