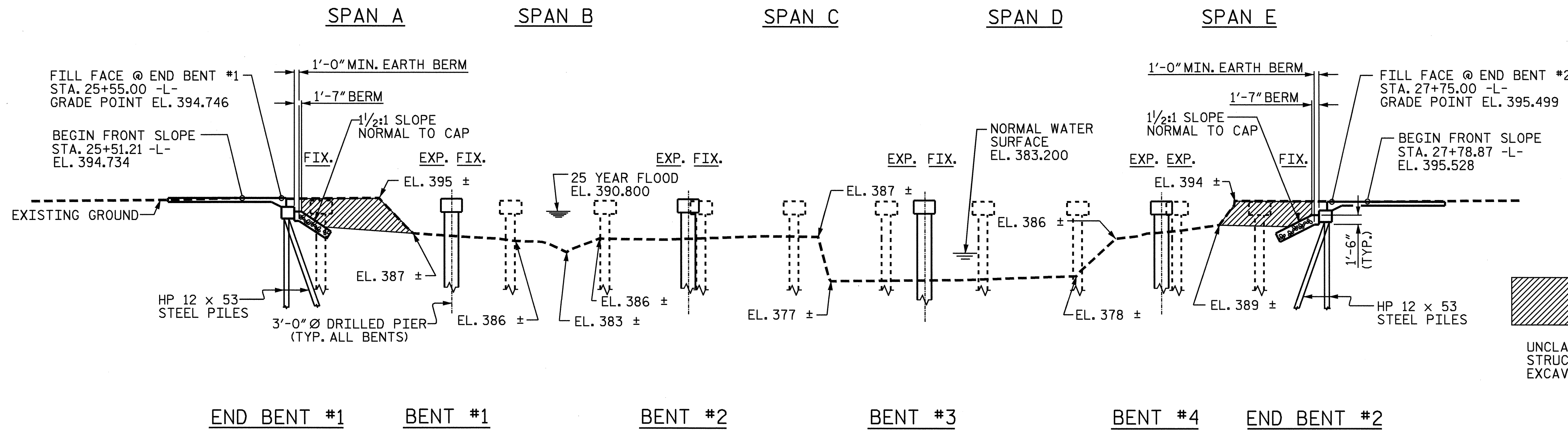


410
405
400
395
390
385
380
375
370

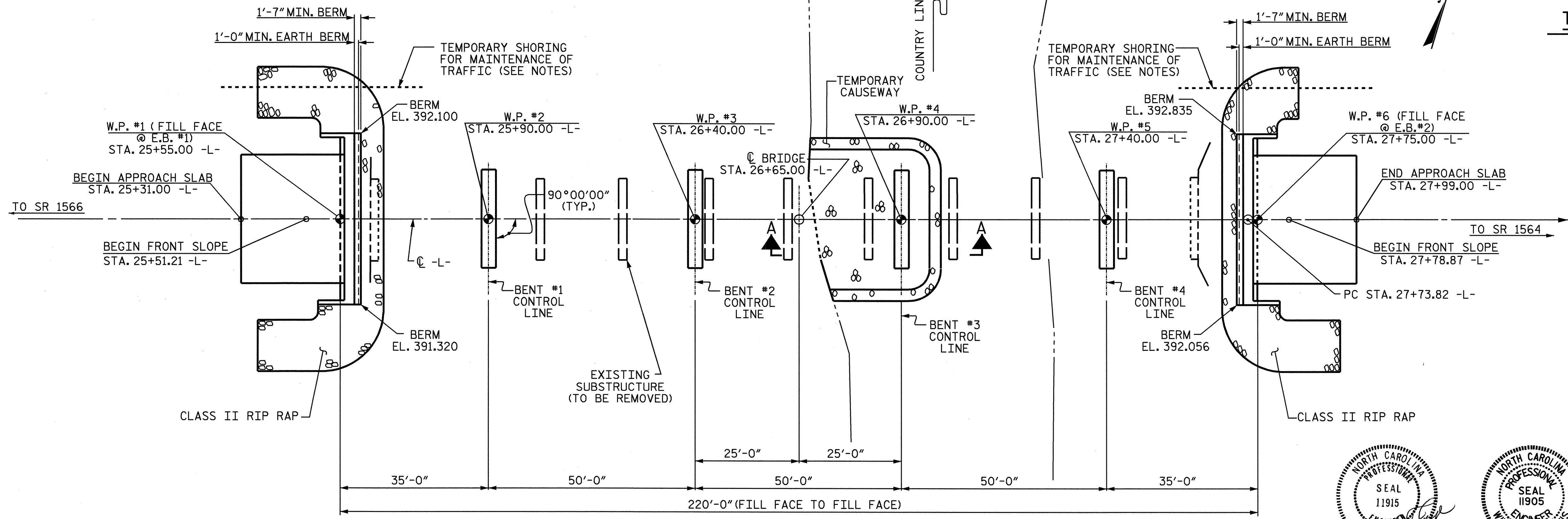
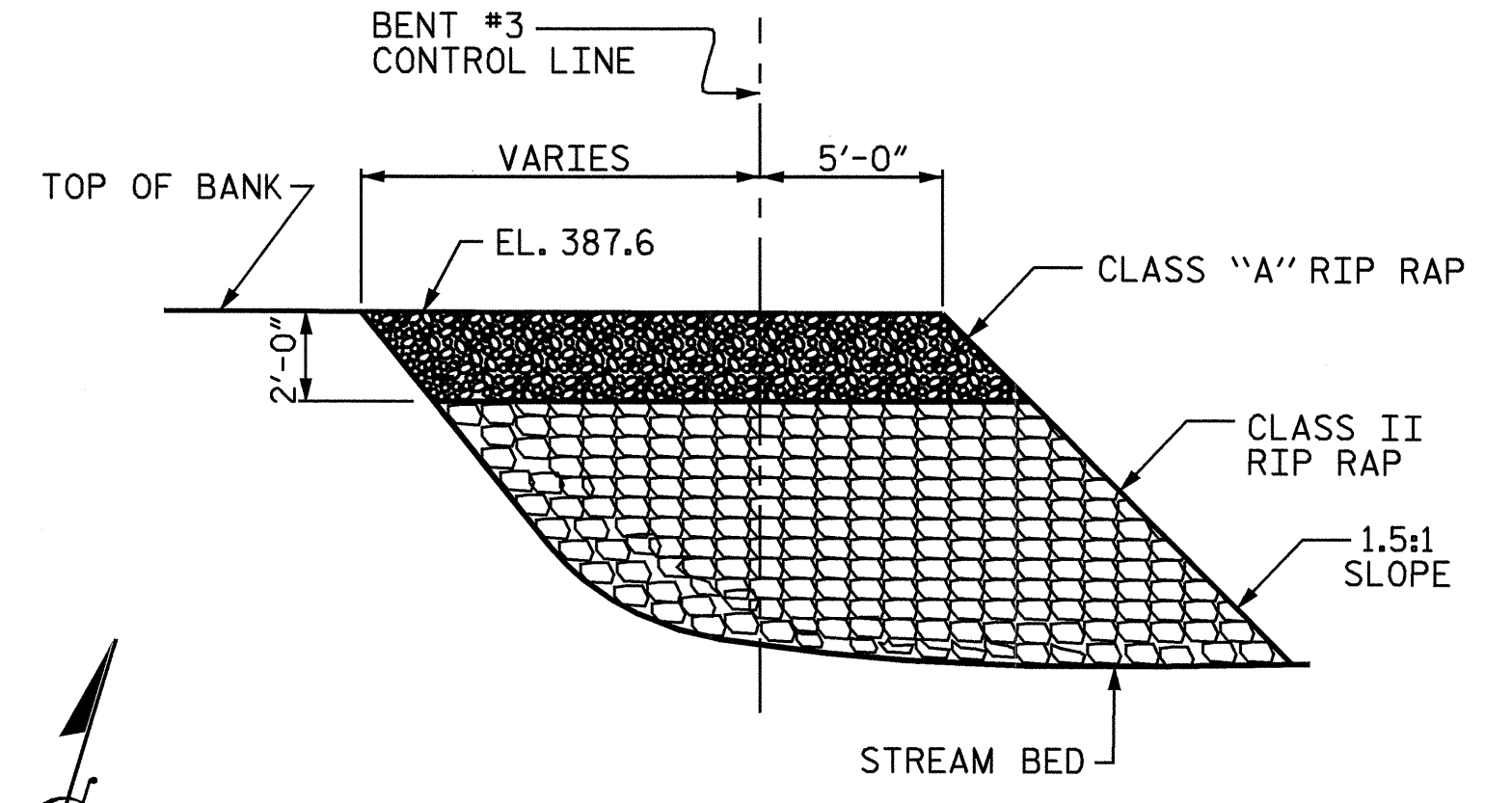


(+0.3200% (+)7.3867%

P.I. = 29+75.00
EL. = 396.090
V.C. = 450'

GRADE DATA -L-



SECTION ALONG C-L-



(PILES FOR PROPOSED BRIDGE ARE NOT SHOWN IN PLAN VIEW FOR CLARITY)

PROJECT NO. B-3629
CASWELL COUNTY
STATION: 26+65.00 -L-
SHEET 1 OF 3 REPLACES BRIDGE NO. 11

STATE OF NORTH CAROLINA
DEPARTMENT OF TRANSPORTATION
RALEIGH
GENERAL DRAWING
FOR BRIDGE OVER
COUNTRY LINE CREEK
ON SR 1565 BETWEEN
SR 1566 AND SR 1564



DRAWN BY : J. G. KHARVA DATE : 05/27/04
CHECKED BY : W. A. DAVIS DATE : 05/27/04

REVISIONS						SHEET NO.
NO.	BY:	DATE:	NO.	BY:	DATE:	S-1
1			3			TOTAL SHEETS
2			4			26