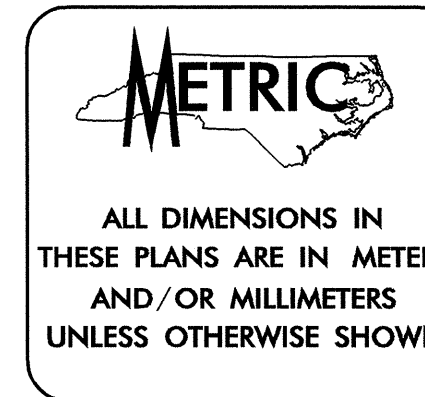


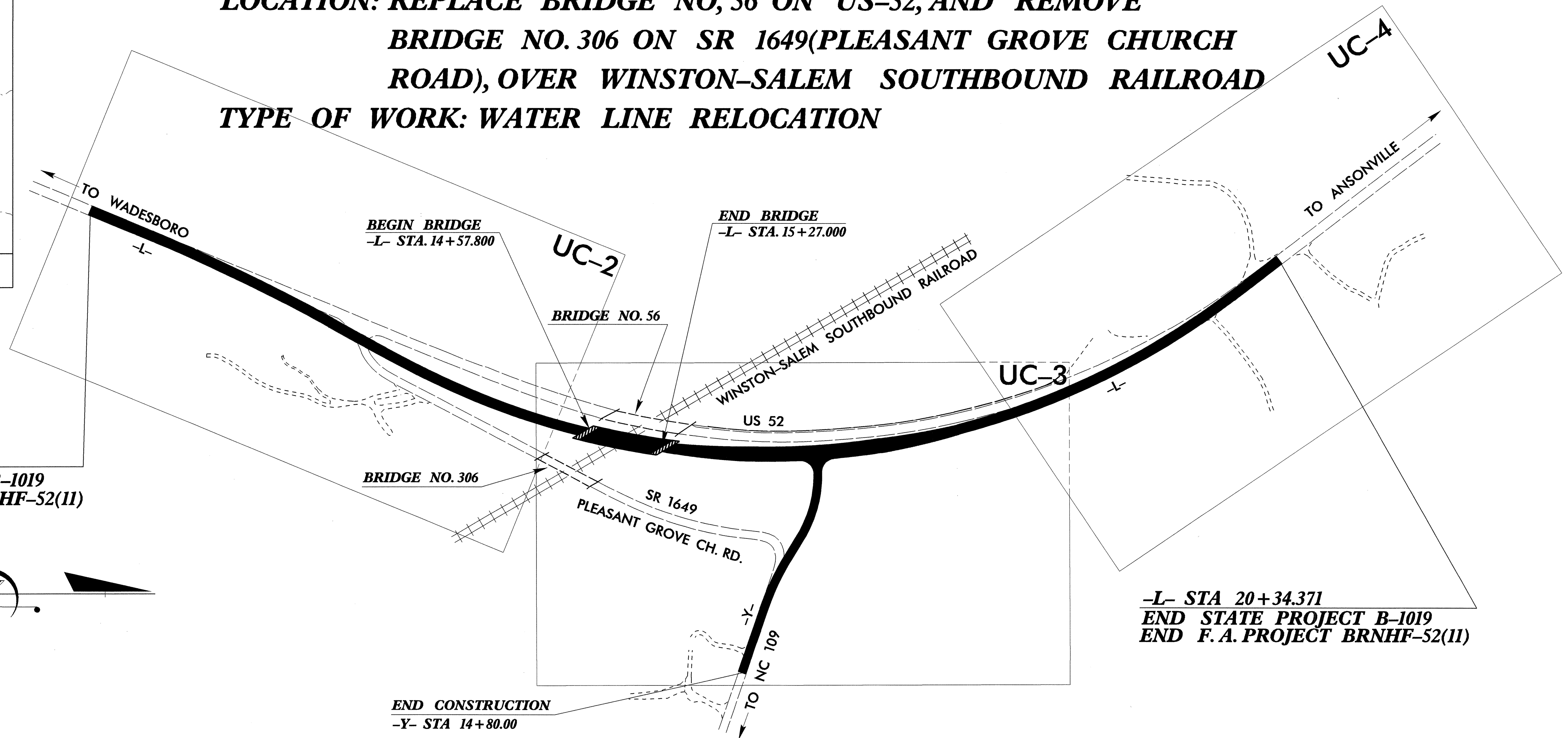
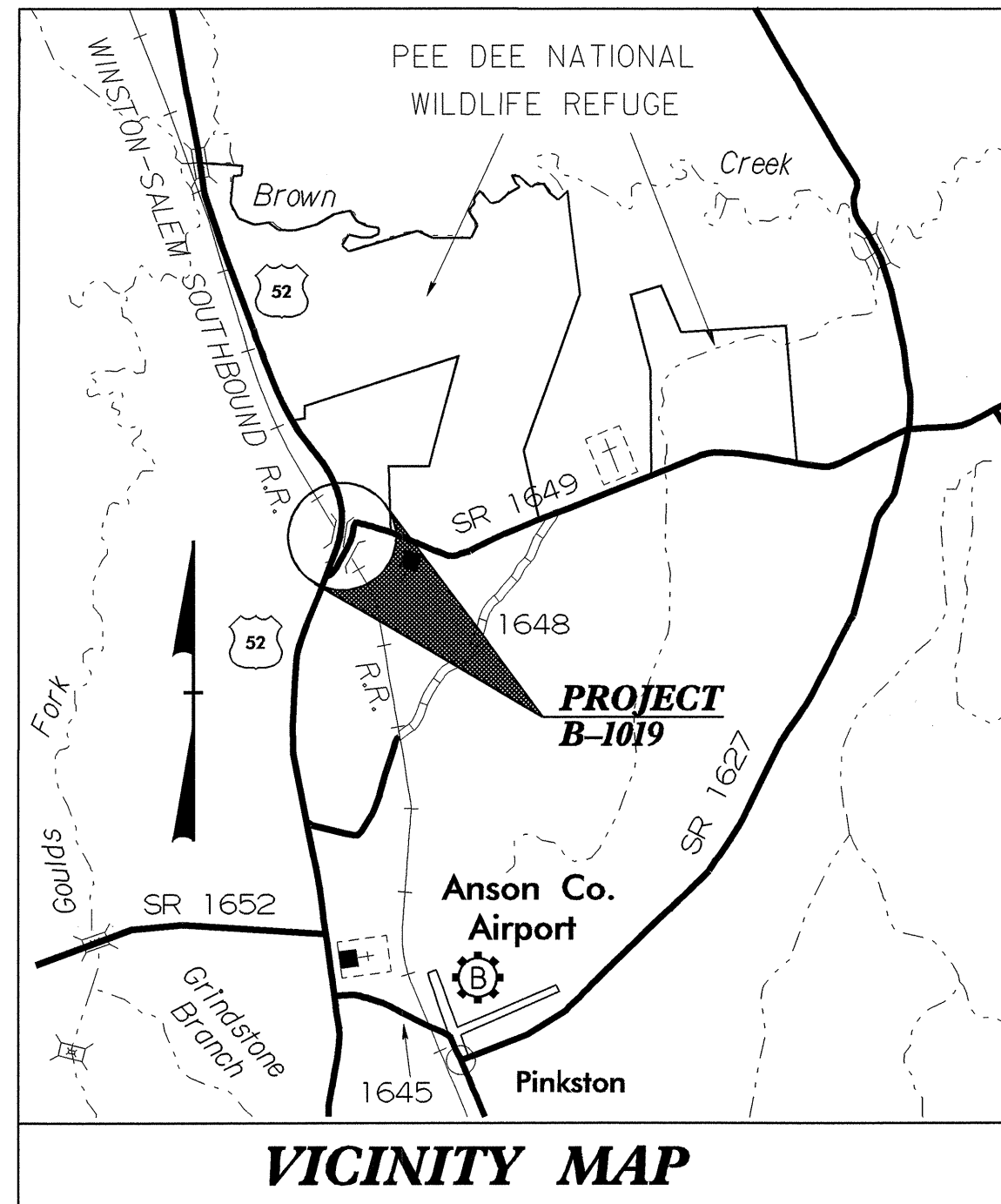
STATE OF NORTH CAROLINA
DIVISION OF HIGHWAYS



T.I.P. NO.	SHEET NO.
B-1019	UC-1

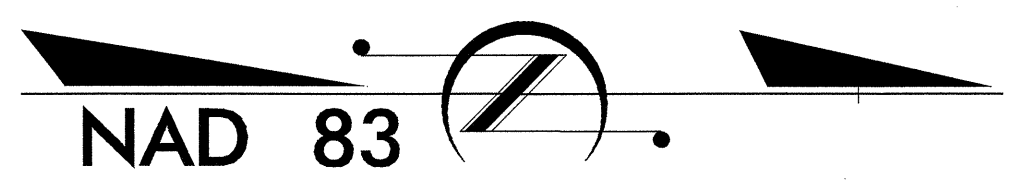
**UTILITY CONSTRUCTION PLANS
ANSON COUNTY**

LOCATION: REPLACE BRIDGE NO, 56 ON US-52, AND REMOVE BRIDGE NO. 306 ON SR 1649 (PLEASANT GROVE CHURCH ROAD), OVER WINSTON-SALEM SOUTHBOUND RAILROAD
TYPE OF WORK: WATER LINE RELOCATION



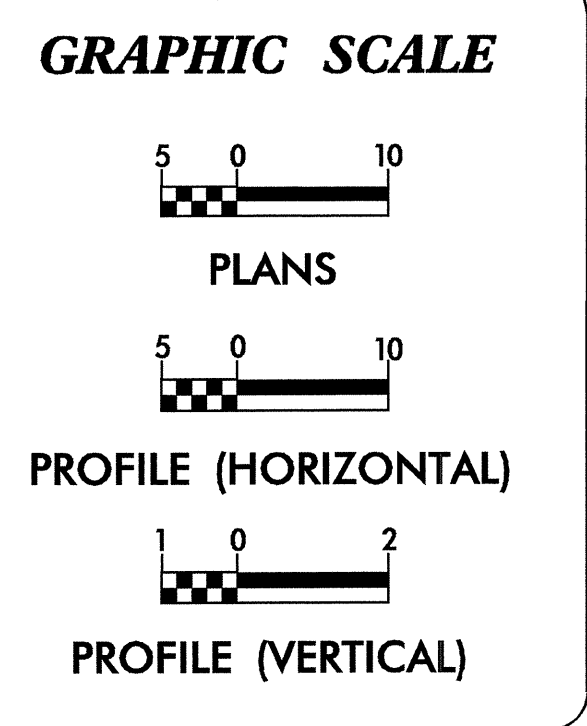
TIP: B-1019

-L- STA 10+49.033
BEGIN STATE PROJECT B-1019
BEGIN F. A. PROJECT BRNHF-52(II)




-L- STA 20+34.371
END STATE PROJECT B-1019
END F. A. PROJECT BRNHF-52(II)

END CONSTRUCTION
-Y- STA 14+80.00



INDEX OF SHEETS	
SHEET NO.	DESCRIPTION
UC-1	TITLE SHEET
UC-2 THRU UC-4	UTILITY CONSTRUCTION PLAN SHEETS
UC-5	PROFILE SHEET
UC-6 THRU UC-7	DETAILS SHEET

WATER AND SEWER OWNERS ON PROJECT
(1) ANSON COUNTY



PREPARED IN THE OFFICE OF:
**DIVISION OF HIGHWAYS
DESIGN SERVICES
UTILITY SECTION**
1591 MAIL SERVICES CENTER
RALEIGH NC 27699-1591
PHONE (919) 250-4128
FAX (919) 250-4119

Roger Worthington, P.E. UTILITIES SECTION ENGINEER
Corey Bousquet, P.E. UTILITIES SQUAD LEADER PROJECT ENGINEER
Michael Snyder UTILITIES PROJECT DESIGNER