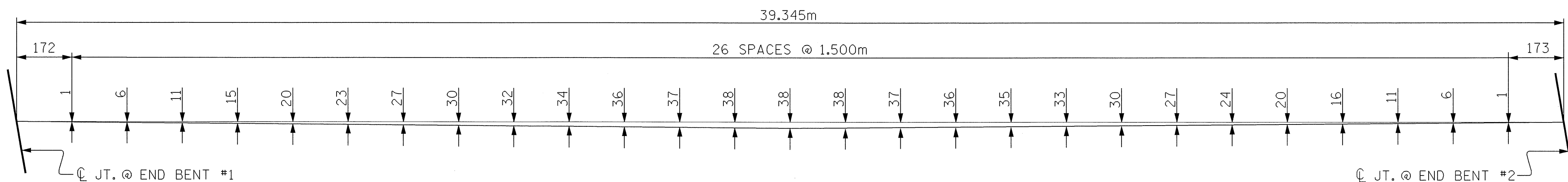
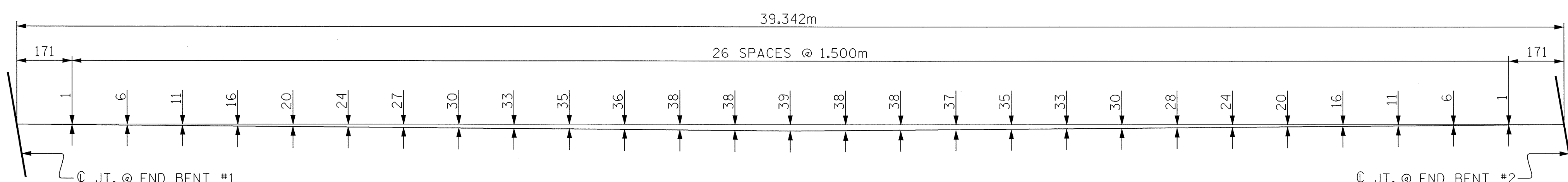


**PLAN**

#16 A101 THRU #16 A110 @ 180mm CTS. (TOP OF SLAB)  
#16 A201 THRU #16 A210 @ 180mm CTS. (BOTTOM OF SLAB)




**ARC OFFSETS**  
LEFT OUTSIDE EDGE OF SUPERSTRUCTURE



**ARC OFFSETS**  
RIGHT OUTSIDE EDGE OF SUPERSTRUCTURE

PROJECT NO. R-2911A  
IREDELL COUNTY  
STATION: 41+59.472 -L-



STATE OF NORTH CAROLINA					
DEPARTMENT OF TRANSPORTATION					
RALEIGH					
SUPERSTRUCTURE					
PLAN OF SPAN A					
(RIGHT LANE)					
REVISIONS					
NO.	BY:	DATE:	NO.	BY:	DATE:
1			3		
2			4		
					SHEET NO.
					S-88
					TOTAL SHEETS
					106

DRAWN BY: M.K. BEARD DATE: 01/20/04  
CHECKED BY: K.D. LAYNE DATE: 02/05/04