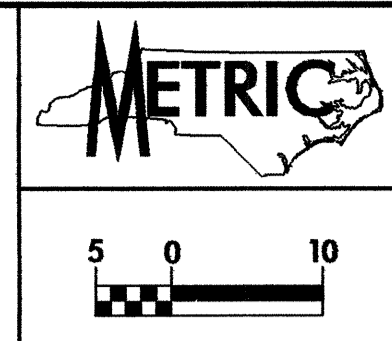


PROJECT REFERENCE NO.		SHEET NO.	
R-2911A		EC-5/CONST.6	
R/W SHEET NO.			
ROADWAY DESIGN ENGINEER		HYDRAULICS ENGINEER	
CONST.REV.		R/W REV.	

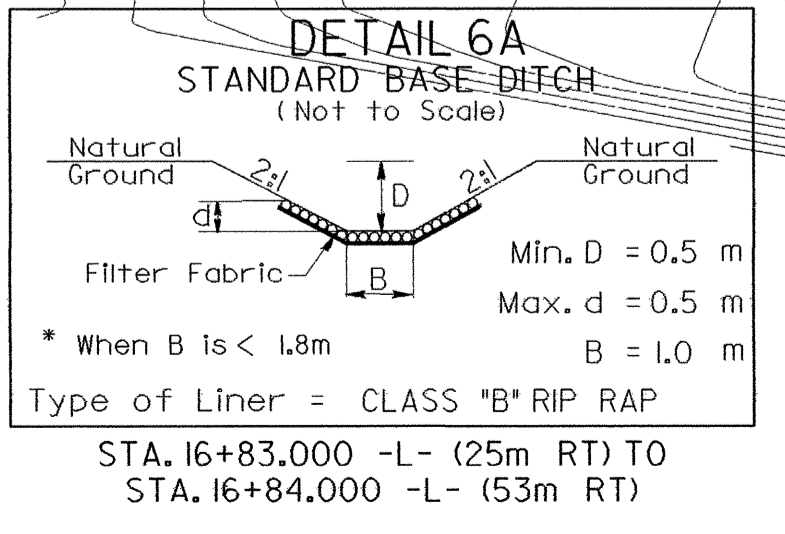
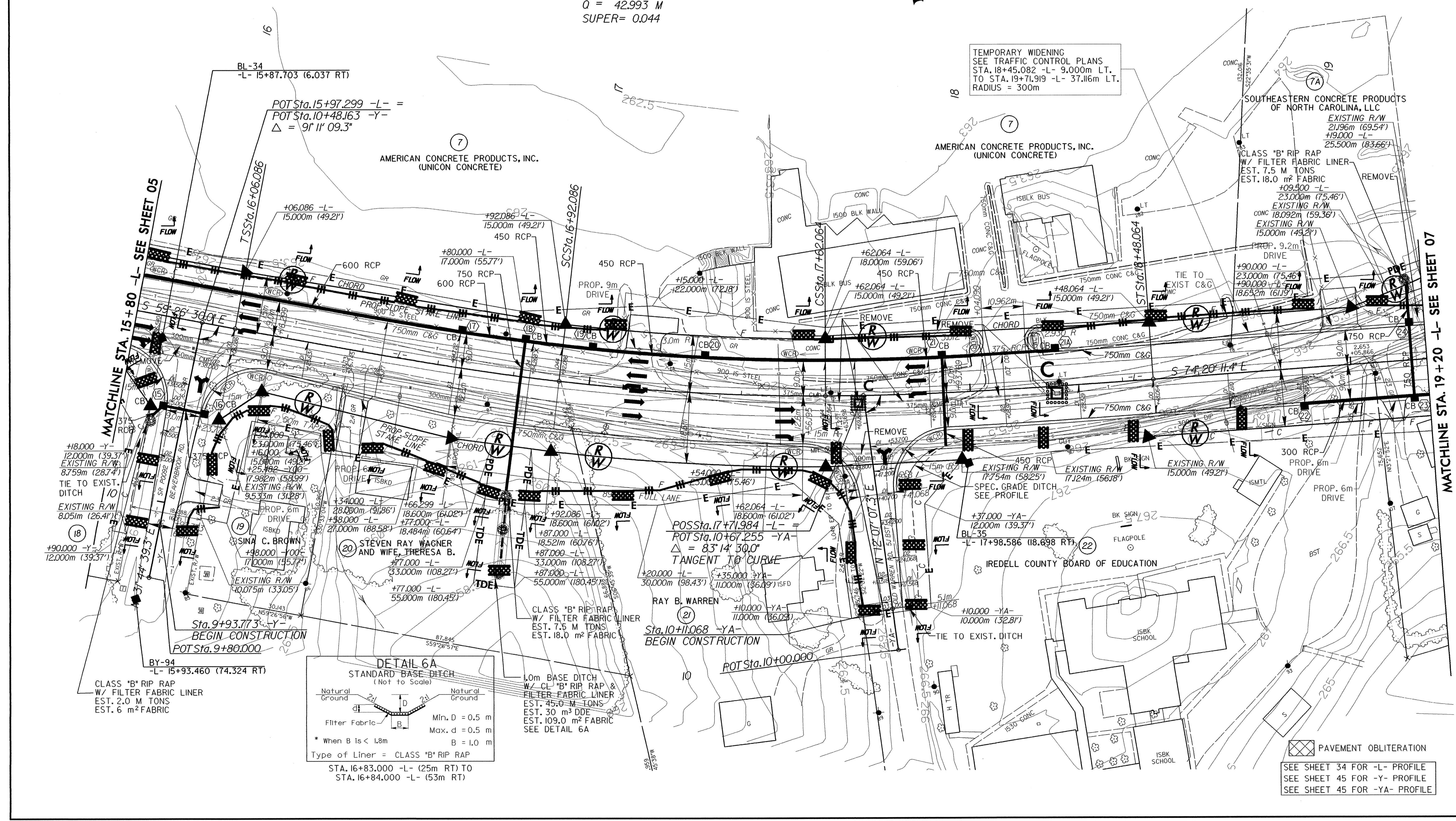


NOTE: PLACE TEMPORARY ROCK SEDIMENT DAMS TYPE-B AND TEMPORARY ROCK SILT CHECKS TYPE-A AT DRAINAGE OUTLETS.

CLEARING AND GRUBBING EROSION CONTROL FOR CONSTRUCTION SHEET 6

PJ.= 17+27.577
 $\Delta = 14^{\circ}53'41.4''$ LT.
 $L_s = 86.000$ M
 $\theta_s = 4^{\circ}06'22.3''$ LT.
 $T_s = 121.491$ M
 $L_c = 69.978$ M
 $R = 600.000$ M
 $U = 57.349$ M
 $V = 28.681$ M
 $P = 0.514$ M
 $Q = 42.993$ M
 $SUPER = 0.044$

TEMPORARY WIDENING
 SEE TRAFFIC CONTROL PLANS
 STA. 18+45.082 -L- 9.000m LT.
 TO STA. 19+71.919 -L- 37.116m LT.
 RADIUS = 300m



PAVEMENT OBLITERATION
 SEE SHEET 34 FOR -L- PROFILE
 SEE SHEET 45 FOR -Y- PROFILE
 SEE SHEET 45 FOR -YA- PROFILE