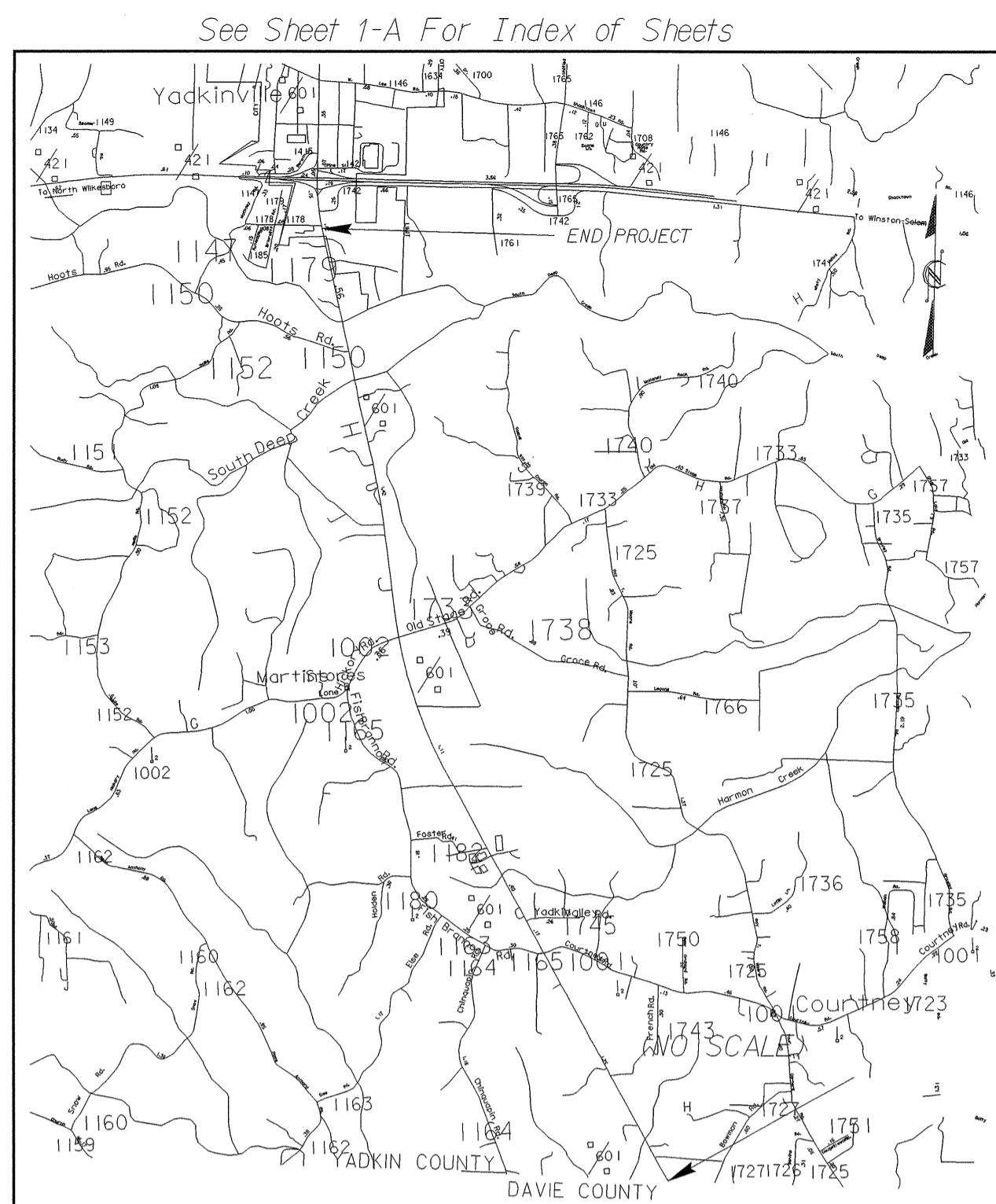
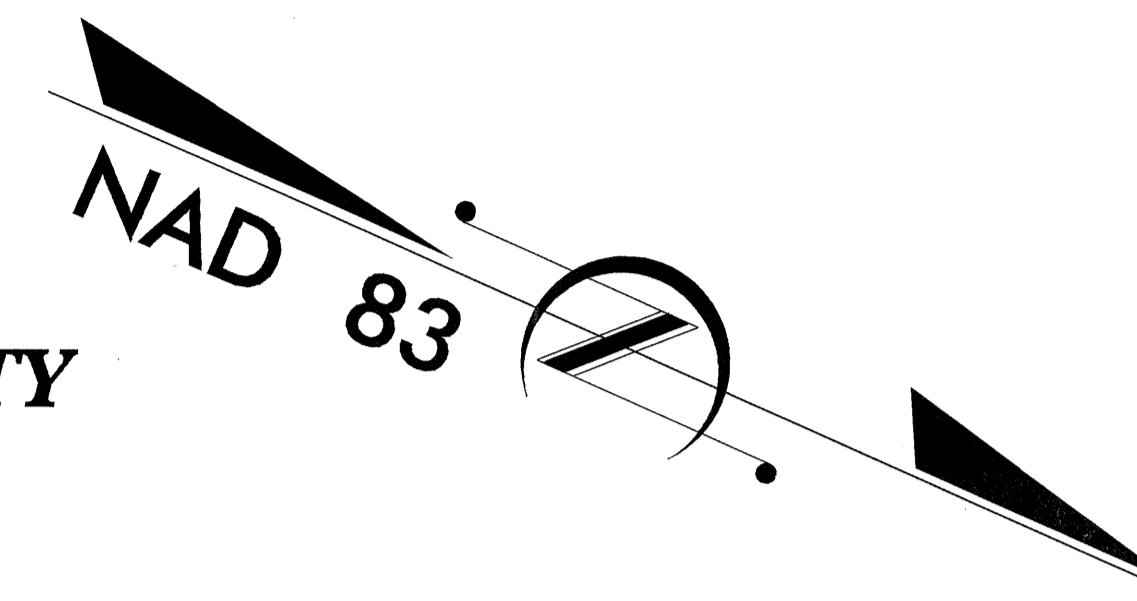


STATE OF NORTH CAROLINA
DIVISION OF HIGHWAYS

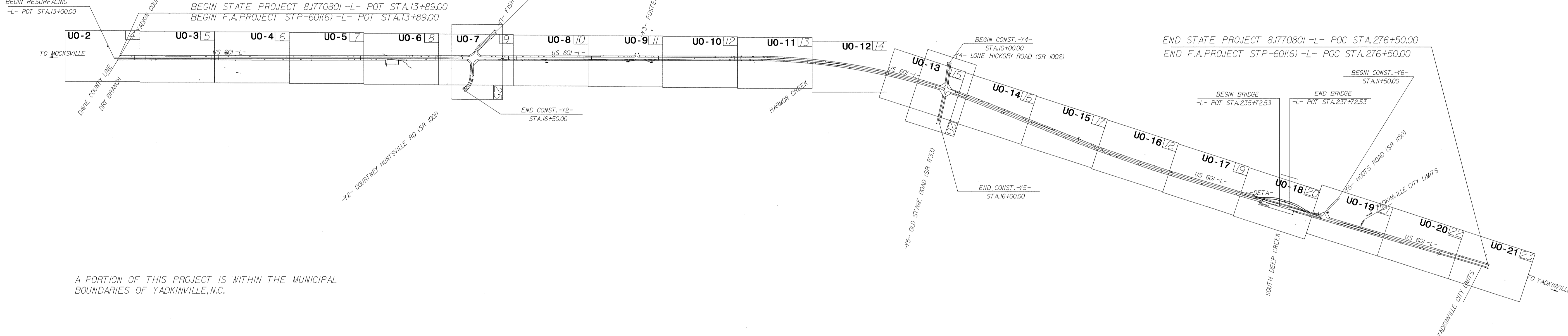
**UTILITIES BY OTHERS PLANS
YADKIN COUNTY**

**LOCATION: US 601 FROM THE DAVIE COUNTY LINE NORTH
TO +/- 0.15 MILE SOUTH OF US 421 (YADKINVILLE CITY
STREET PINE VALLEY ROAD)**

TYPE OF WORK: UTILITIES

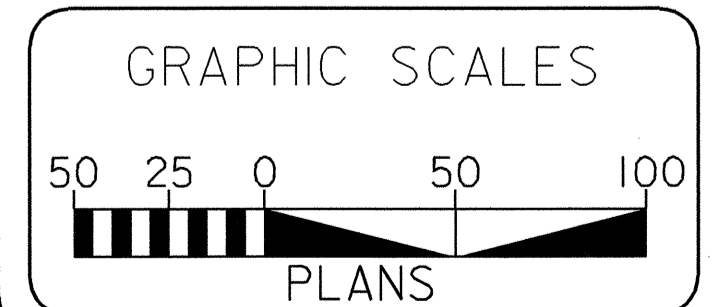


VICINITY MAP
(NO SCALE)



A PORTION OF THIS PROJECT IS WITHIN THE MUNICIPAL BOUNDARIES OF YADKINVILLE, N.C.

TIP: R-3427



INDEX OF SHEETS	
SHEET NO.	DESCRIPTION
UO-1	TITLE SHEET
UO-2 THRU UO-21	UTILITIES BY OTHERS PLAN SHEETS

- UTILITIES BY OTHERS ON PROJECT**
- (1) DUKE POWER COMPANY
 - (2) YADKIN VALLEY MEMBERSHIP TELEPHONE
 - (3) SPRINT TELECOM
 - (4) UNITED ENERGY
 - (5) TIME WARNER CABLEVISION
 - (6) YADKIN COUNTY 12" WATER MAIN