

7/12/99
28-SEP-2004 15:27
D:\New\11p-v-ar\11p-ar\3427.Roadway\ps20-3427.psh
DB:\backburn

NOTE: UTILIZE TEMPORARY ROCK SEDIMENT DAM TYPE - B AS STILLING BASIN WHERE APPLICABLE.

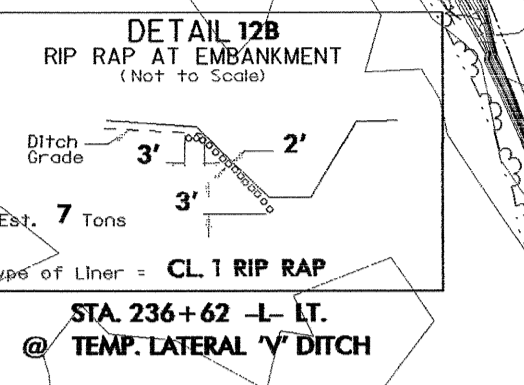
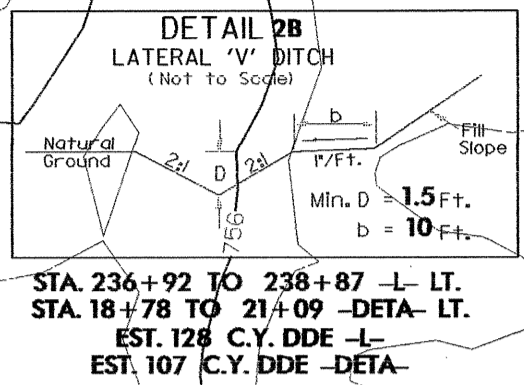
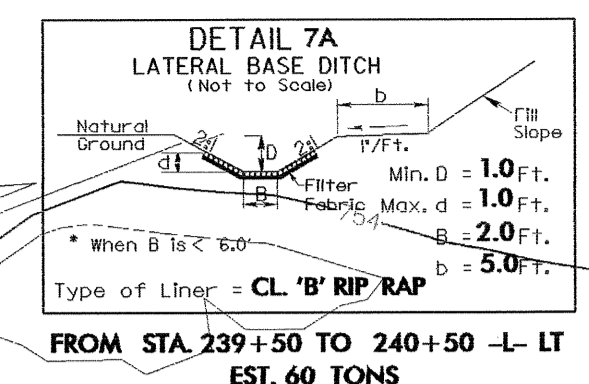
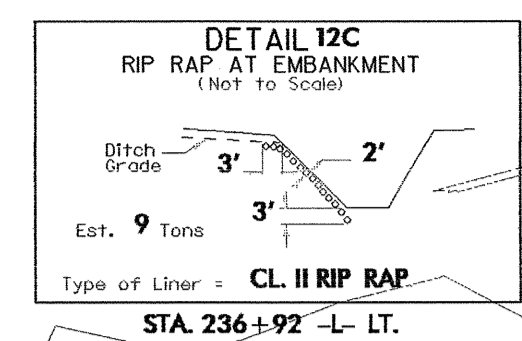
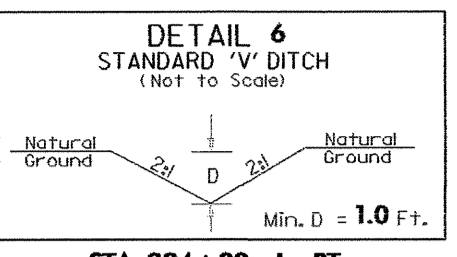
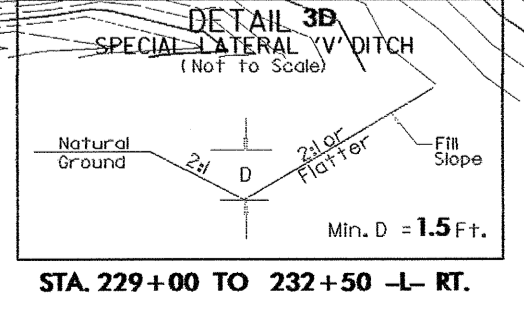
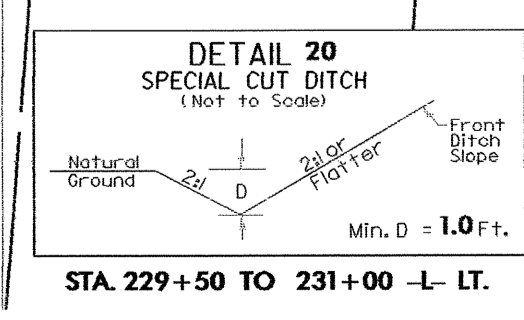
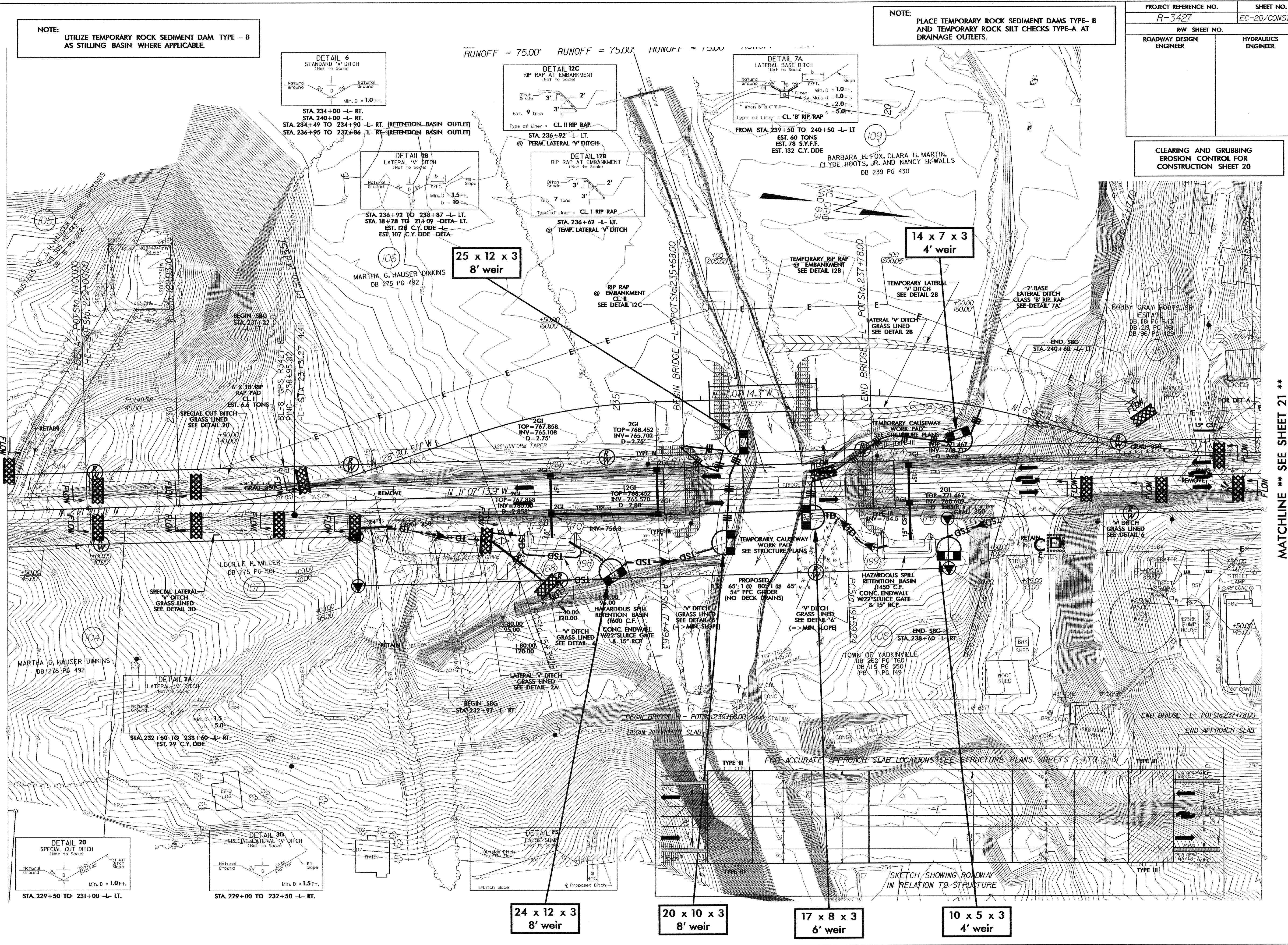
NOTE: PLACE TEMPORARY ROCK SEDIMENT DAMS TYPE-B AND TEMPORARY ROCK SILT CHECKS TYPE-A AT DRAINAGE OUTLETS.

PROJECT REFERENCE NO. R-3427	SHEET NO. EC-20/CONST.20
R/W SHEET NO.	HYDRAULICS ENGINEER
ROADWAY DESIGN ENGINEER	

CLEARING AND GRUBBING EROSION CONTROL FOR CONSTRUCTION SHEET 20

MATCHLINE ** SEE SHEET 19 **

MATCHLINE ** SEE SHEET 21 **



25' x 12' x 3' 8' weir

14' x 7' x 3' 4' weir

24' x 12' x 3' 8' weir

20' x 10' x 3' 8' weir

17' x 8' x 3' 6' weir

10' x 5' x 3' 4' weir

HAZARDOUS SPILL RETENTION BASIN (1450 C.F. CONC. ENDWALL W/22' SLUICE GATE & 15' RCP)

TOWN OF YADKINVILLE DB 2 PG 760 DB 115 PG 550 PB 7 PG 149

SKETCH SHOWING ROADWAY IN RELATION TO STRUCTURE