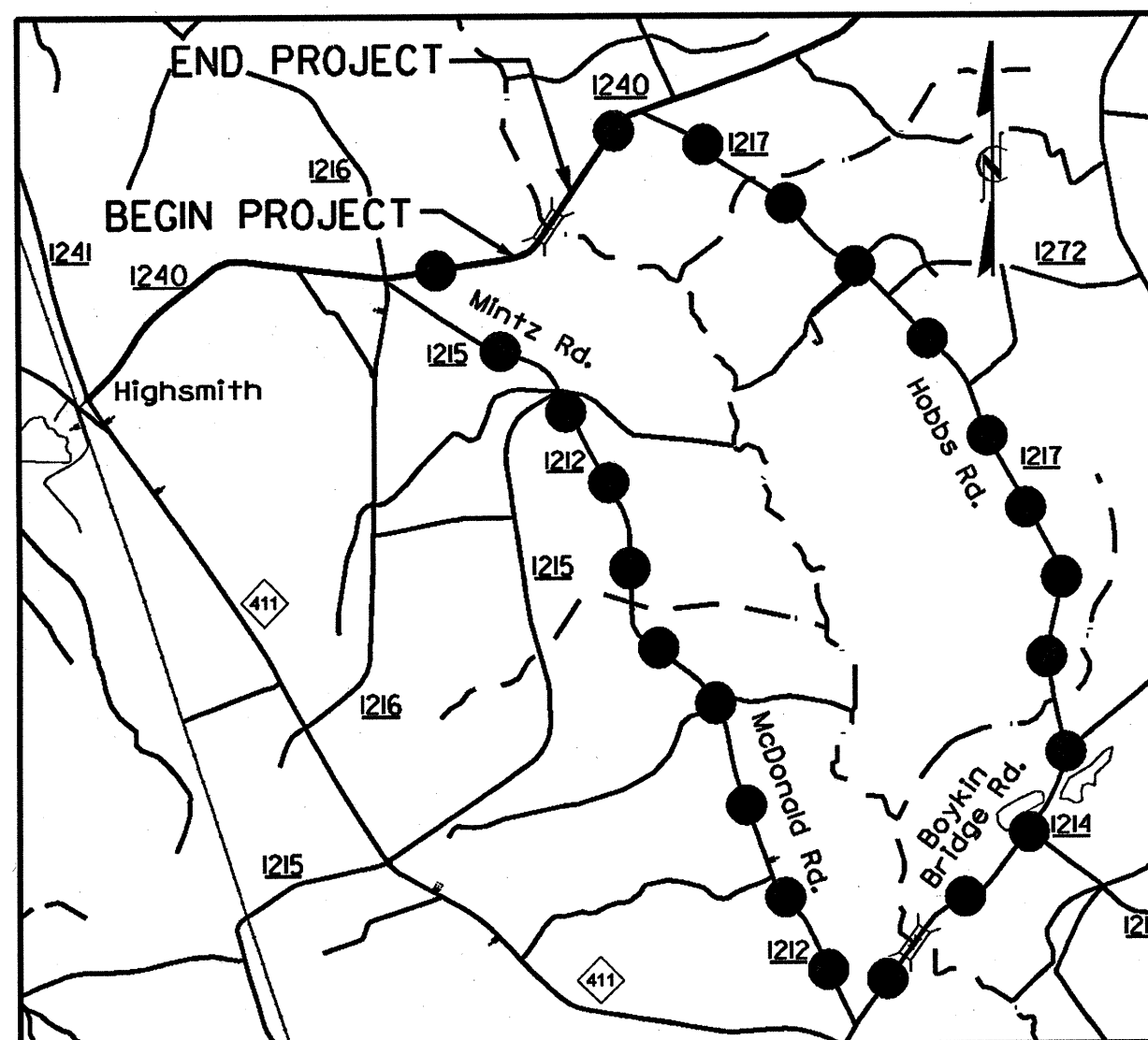


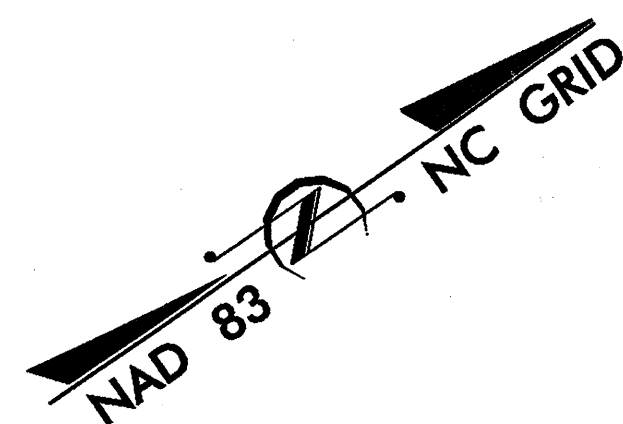
TIP PROJECT: B-4270

CONTRACT: C200968

See Sheet 1-A For Index of Sheets
See Sheet 1-B For Conventional Symbols



●●●●● DENOTES OFF-SITE DETOUR
VICINITY MAP

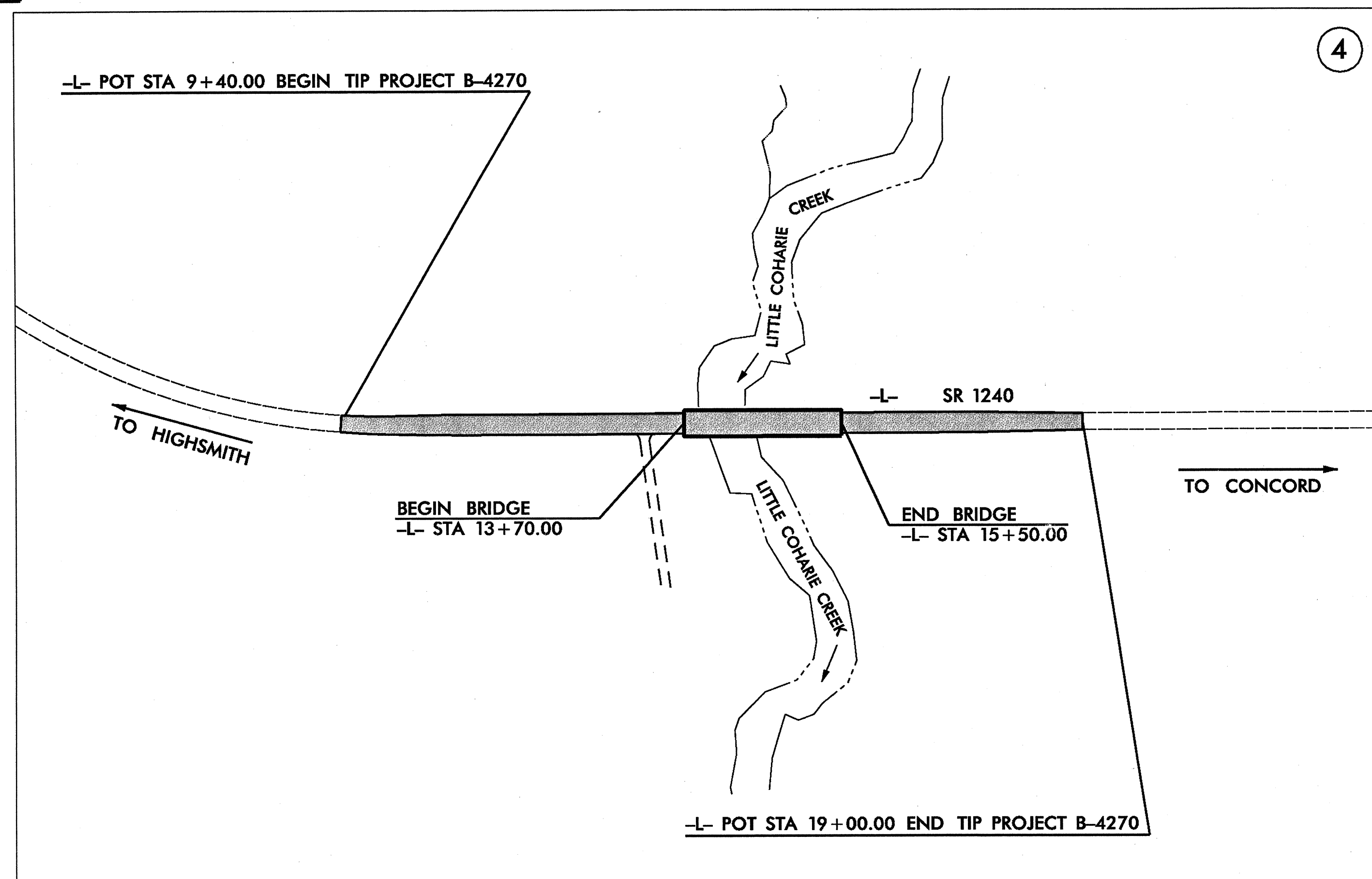


STATE OF NORTH CAROLINA
DIVISION OF HIGHWAYS

SAMPSON COUNTY

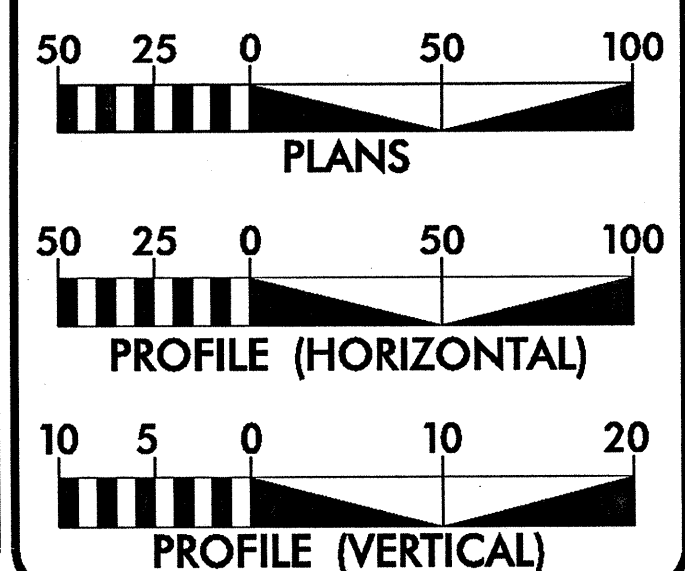
**LOCATION: REPLACE BRIDGE NO. 93 AND APPROACHES
ON SR 1240 OVER LITTLE COHARIE CREEK**

TYPE OF WORK: GRADING, PAVING, DRAINAGE AND STRUCTURE



STATE	STATE PROJECT REFERENCE NO.	SHEET NO.	TOTAL SHEETS
N.C.	B-4270	1	
STATE PROJ. NO.	P.A. PROJ. NO.	DESCRIPTION	
33611.1.1	BRZ-1240(1)	P.E.	
33611.2.2	BRZ-1240(1)	R /W & UTIL	
33611.3.1	BRZ-1240(2)	CONSTR.	

GRAPHIC SCALES



DESIGN DATA

ADT 2004 = 650
ADT 2025 = 1000
DHV = 12 %
D = 60 %
T = 4 % *
V = 60 MPH
* TTST 1 % DUAL 3 %

PROJECT LENGTH

LENGTH ROADWAY TIP PROJECT B-4270 = 0.148 mi
LENGTH STRUCTURE TIP PROJECT B-4270 = 0.034 mi
TOTAL LENGTH OF TIP PROJECT B-4270 = 0.182 mi

Plans prepared in the office of:
Rummy Kamp & Associates, Inc.
Transportation Consulting Engineers
4500-A Wiley Hill Drive Raleigh, North Carolina 27609
919 872-5255 Fax 919 872-5465
for the North Carolina Department of Transportation

2001 STANDARD SPECIFICATIONS
RIGHT OF WAY DATE:
SEPTEMBER 19, 2003
LETTING DATE:
DECEMBER 21, 2004
N.C.D.O.T. CONTACT:
VIRGINIA MABRY
PROJECT DESIGN ENGINEER
DESIGN SERVICES

HYDRAULICS ENGINEER
SEAL 18442
RICHARD LEON BOLLINGER, JR. P.E.
9-09-04
ROADWAY DESIGN ENGINEER
SEAL 022982
MICHAEL A. YOUNG P.E.
9-9-04

**DIVISION OF HIGHWAYS
STATE OF NORTH CAROLINA**
P.E.
STATE DESIGN ENGINEER
**DEPARTMENT OF TRANSPORTATION
FEDERAL HIGHWAY ADMINISTRATION**
APPROVED
DIVISION ADMINISTRATOR
DATE

*****STANDARD SPECIFICATIONS*****